

INITIAL RECEIPT

United States Department of the Interior
Bureau of Land Management
 DIV OF LANDS, MINRLS & ENERGY
 ONE N CENTRAL AVE
 PHOENIX, AZ 85004 -4427
 Phone: 602-417-9200

Receipt	
No:	4805889

Transaction #: 4933317
Date of Transaction: 09/17/2020
CUSTOMER:
MICHAEL LEU 7705 SAINT JAMES DR MENTOR, OH 44060-3988 US

LINE #	QTY	DESCRIPTION	REMARKS	UNIT PRICE	TOTAL
1	24.00	LOCATABLE MINERALS / MINING CLAIMS-NEW, UNADJUD, ONE OR MORE AUTH NOS / NEW MINING CLAIM PROCESSING FEE CASES: AMC461091/\$20.00, AMC461092/\$20.00, AMC461093/\$20.00, AMC461094/\$20.00, AMC461095/\$20.00, AMC461096/\$20.00, AMC461097/\$20.00, AMC461098/\$20.00, AMC461099/\$20.00, AMC461100/\$20.00, AMC461101/\$20.00, AMC461102/\$20.00, AMC461103/\$20.00, AMC461104/\$20.00, AMC461105/\$20.00, AMC461106/\$20.00, AMC461107/\$20.00, AMC461108/\$20.00, AMC461109/\$20.00, AMC461110/\$20.00, AMC461111/\$20.00, AMC461112/\$20.00, AMC461113/\$20.00, AMC461114/\$20.00		- n/a -	480.00
2	24.00	LOCATABLE MINERALS / MINING CLAIMS-NEW, UNADJUD, ONE OR MORE AUTH NOS / NEW MINING CLAIMS LOCATION FEE CASES: AMC461091/\$40.00, AMC461092/\$40.00, AMC461093/\$40.00, AMC461094/\$40.00, AMC461095/\$40.00, AMC461096/\$40.00, AMC461097/\$40.00, AMC461098/\$40.00, AMC461099/\$40.00, AMC461100/\$40.00, AMC461101/\$40.00, AMC461102/\$40.00, AMC461103/\$40.00, AMC461104/\$40.00, AMC461105/\$40.00, AMC461106/\$40.00, AMC461107/\$40.00, AMC461108/\$40.00, AMC461109/\$40.00, AMC461110/\$40.00,		- n/a -	960.00

SCANNED
ENTERED
 SEP 22 2020
 BY: *WU*



		AMC461111/\$40.00, AMC461112/\$40.00, AMC461113/\$40.00, AMC461114/\$40.00		
3	24.00	LOCATABLE MINERALS / MINING CLAIMS- NEW, UNADJUD, ONE OR MORE AUTH NOS / NEW MINING CLAIMS MAINTENANCE FEE CASES: AMC461091/\$165.00, AMC461092/ \$165.00, AMC461093/\$165.00, AMC461094/ \$165.00, AMC461095/\$165.00, AMC461096/ \$165.00, AMC461097/\$165.00, AMC461098/ \$165.00, AMC461099/\$165.00, AMC461100/ \$165.00, AMC461101/\$165.00, AMC461102/ \$165.00, AMC461103/\$165.00, AMC461104/ \$165.00, AMC461105/\$165.00, AMC461106/ \$165.00, AMC461107/\$165.00, AMC461108/ \$165.00, AMC461109/\$165.00, AMC461110/ \$165.00, AMC461111/\$165.00, AMC461112/ \$165.00, AMC461113/\$165.00, AMC461114/ \$165.00	- n/a -	3960.00
08/31/2020	4	1.00	LOCATABLE MINERALS / MINING CLAIMS- NOT NEW-UNADJUD, ONE AUTH NO. ONLY / MINING CLAIM MONEY RECEIVED CASES: AMC461091/\$3960.00	ADDITIONAL PLACER FEES - n/a - 3960.00
TOTAL:				\$9,360.00

PAYMENT INFORMATION			
1	AMOUNT:	9360.00	POSTMARKED: N/A
	TYPE:	CHECK	RECEIVED: 09/17/2020
	CHECK NO:	2296	
	NAME:	LEU, MICHAEL 7705 SAINT JAMES DR MENTOR OH 44060-3988 US	

REMARKS

This receipt was generated by the automated BLM Collections and Billing System and is a paper representation of a portion of the official electronic record contained therein.



Xerox® AltaLink® C8070 MFP

CORRESPONDENCE

TRANSFERS

MAINTENANCE FEES
WAIVERS
POL/NOI

MISCELLANEOUS

RECORDING REQUESTED BY,
AND WHEN RECORDED RETURN TO:
Marie Leu
7705 St. James Dr.
Mentor, OH 44060

Mining Claim Authorization

I, Marie Leu, authorize and am aware that I am listed as a locator on the location notices for the claims listed below. I have a bona fide interest in the claims and I located the claims independently, for my own self-interest and in good faith. I certify that the claims are in no way being located for the benefit of a company, corporation, or another individual in order to gain additional acreage they are not entitled to in accordance with the law.

Superstition #1	Sedona Gold #1
Superstition #2	Sedona Gold #2
Superstition #3	Sedona Gold #3
Superstition #4	Sedona Gold #4
Superstition #5	Sedona Gold #5
Superstition #6	Sedona Gold #6
Superstition #7	Sedona Gold #7
Superstition #8	Sedona Gold #8
Superstition #9	Sedona Gold #9
Superstition #10	Sedona Gold #10
Superstition #11	Sedona Gold #11
Superstition #12	Sedona Gold #12

Marie Leu
7705 St. James Drive
Mentor, OH 44060

Marie Leu
Signed this 5th day of August, 2020.

Acknowledged before me this 5 day of August,
2020. State of Ohio, County of Lake

Marie Leu Printed

Mark Pace Notary print name

Marie Leu Signed

[Signature] Notary signature

1/12/2025 My Commission Expires



MARK DAVID PACE
Notary Public, State of Ohio
My Comm. Expires Jan. 12, 2025

RECEIVED
BLM AT STATE OFFICE
2020 SEP 17 A 7:50
PHOENIX, ARIZONA

RECORDING REQUESTED BY,
AND WHEN RECORDED RETURN TO:
Michael Leu
7705 St. James Dr.
Mentor, OH 44060

Mining Claim Authorization

I, Michael Leu, authorize and am aware that I am listed as a locator on the location notices for the claims listed below. I have a bona fide interest in the claims and I located the claims independently, for my own self-interest and in good faith. I certify that the claims are in no way being located for the benefit of a company, corporation, or another individual in order to gain additional acreage they are not entitled to in accordance with the law.

Superstition #1
Superstition #2
Superstition #3
Superstition #4
Superstition #5
Superstition #6
Superstition #7
Superstition #8
Superstition #9
Superstition #10
Superstition #11
Superstition #12

Sedona Gold #1
Sedona Gold #2
Sedona Gold #3
Sedona Gold #4
Sedona Gold #5
Sedona Gold #6
Sedona Gold #7
Sedona Gold #8
Sedona Gold #9
Sedona Gold #10
Sedona Gold #11
Sedona Gold #12

Michael Leu
7705 St. James Drive
Mentor, OH 44060

Michael Leu
Signed this 5th day of August, 2020.

Michael Leu Printed

Michael Leu Signed

Acknowledged before me this 5 day of August, 2020. State of Ohio, County of Lake

Mark Pace Notary print name

[Signature] Notary signature

1/12/2025 My Commission Expires

RECEIVED
BLM AZ STATE OFFICE
2020 SEP 17 A 7:20
PHOENIX, ARIZONA



MARK DAVID PACE
Notary Public, State of Ohio
My Comm. Expires Jan. 12, 2025

Pinal County

- Superstition #1
- Superstition #2
- Superstition #3
- Superstition #4
- Superstition #5
- Superstition #6
- Superstition #7
- Superstition #8
- Superstition #9
- Superstition #10
- Superstition #11
- Superstition #12

24, 40 acre mining claims
 $24 \times \$390 = \9360

M. Jen
440-225-5991

Yavapai County

- Sedona Gold #1
- Sedona Gold #2
- Sedona Gold #3
- Sedona Gold #4
- Sedona Gold #5
- Sedona Gold #6
- Sedona Gold #7
- Sedona Gold #8
- Sedona Gold #9
- Sedona Gold #10
- Sedona Gold #11
- Sedona Gold #12

RECEIVED
BLM AZ STATE OFFICE
2020 SEP 17 A 7:30
PHOENIX, ARIZONA

**LOCATION NOTICES
AMENDMENTS
STATUS SHEET
GEO REPORT/MTP**

MINING CLAIM STATUS REPORT - Assessment Year 2020

Data Entered: 9/22/2020

MTP Checked By: WV
 GEO Checked By: WV

LEAD SERIAL NUMBER: AMC 461091 thru AMC 461114

NUMBER OF CLAIMS & TYPE:

CHARGES:

24 LODE
 _____ PLACER
 _____ ASSOCIATION PLACER
 _____ MILL SITE
 _____ TUNNEL SITE

Processing Fee @ \$20 = \$ 480
 Location Fee @ \$40 = \$ 960
 Maintenance Fee @ \$165 = \$ 3,960
 Add'l Maint Fee for Assoc Placer = \$ _____
SUBTOTAL \$ _____

TOTAL ACREAGE: _____ Per Claim
 (Placer Only)

Additional Placer fees Other Fees \$ 3,960
 Other Fees \$ _____
TOTAL \$ 9,360

NUMBER OF LOCATORS: _____

DOCUMENTS RECEIVED VIA: Over-the-Counter [] Mail [] **TIMELY FILED:** Yes [] No []

LEGAL DESCRIPTION:	T	<u>IN</u>	R	<u>11E</u>	SEC	<u>2, 23, 24, 26</u>	<u>36</u>
	T	<u>25</u>	R	<u>11E</u>	SEC	<u>2, 11, 12, 14</u>	
	T	<u>17N</u>	R	<u>4E</u>	SEC		
	T	<u>1S</u>	R	<u>11E</u>	SEC		
	T		R		SEC		

BLM [] FOREST SERVICE [] SUBJ TO PL 359: Yes [] No []
 WILDERNESS AREA []

SPLIT ESTATE: N/A [] SX [] PX [] OTHER []
 SRHA [] Was proper Notice filed if located on SHRA Land? Yes [] No []

RECONVEYED MINERALS ON BLM LAND REQUIRE OPENING ORDER FROM 1944 TO 1993:
 Open to Entry On _____ N/A []

COMMENTS/STATUS: VOID [] PARTIALLY VOID [] PVT MINERALS [] WITHDRAWN LANDS []
 OTHER []

[] Claimant acknowledges that portions of the following claim(s) site(s) may be void or voidable.

Printed Name of Claimant _____ Signature of Claimant _____

*****FINAL ADJUDICATION*****

DATE _____ INITIALS _____

AMC 461091

AND WHEN RECORDED RETURN TO:

Michael Leu
7705 St. James Dr.
Mentor, OH 44060

Location Notice for Association Placer Mining Claim

Notice is hereby given that the undersigned have on this **September 14, 2020**, located an association placer mining claim in Pinal County, Arizona.

The name of the claim is **Superstition #1**, and is situated in the **NW 1/4 of the SW 1/4 of Section 26, Township 1 N., Range 11 E., Gila & Salt River Base and Meridian, Arizona, being 40 acres (+/-)**.
Claim is for recreational, Casual Use, as defined by the BLM.

The locators of this claim are:

Michael Leu,
7705 St. James Drive, Mentor, OH 44060
440-225-5991

and Marie Leu,
7705 St. James Drive, Mentor, OH 44060.

The locality of this claim with reference to some natural object or permanent monument and additional information concerning its locality are as follows:

Beginning at a wood post where a copy of this notice is posted: then 50 feet west to the center of the west end line, then 660 feet north to the northwest corner, then 1320 feet east to the northeast corner, then 1320 feet south to the southeast corner, then 1320 feet west to the southwest corner, then 660 feet north to the point of beginning.

Dated and posted on the ground this **September 14, 2020**,

Locator Michael Leu Michael Leu

Locator Marie Leu Marie Leu

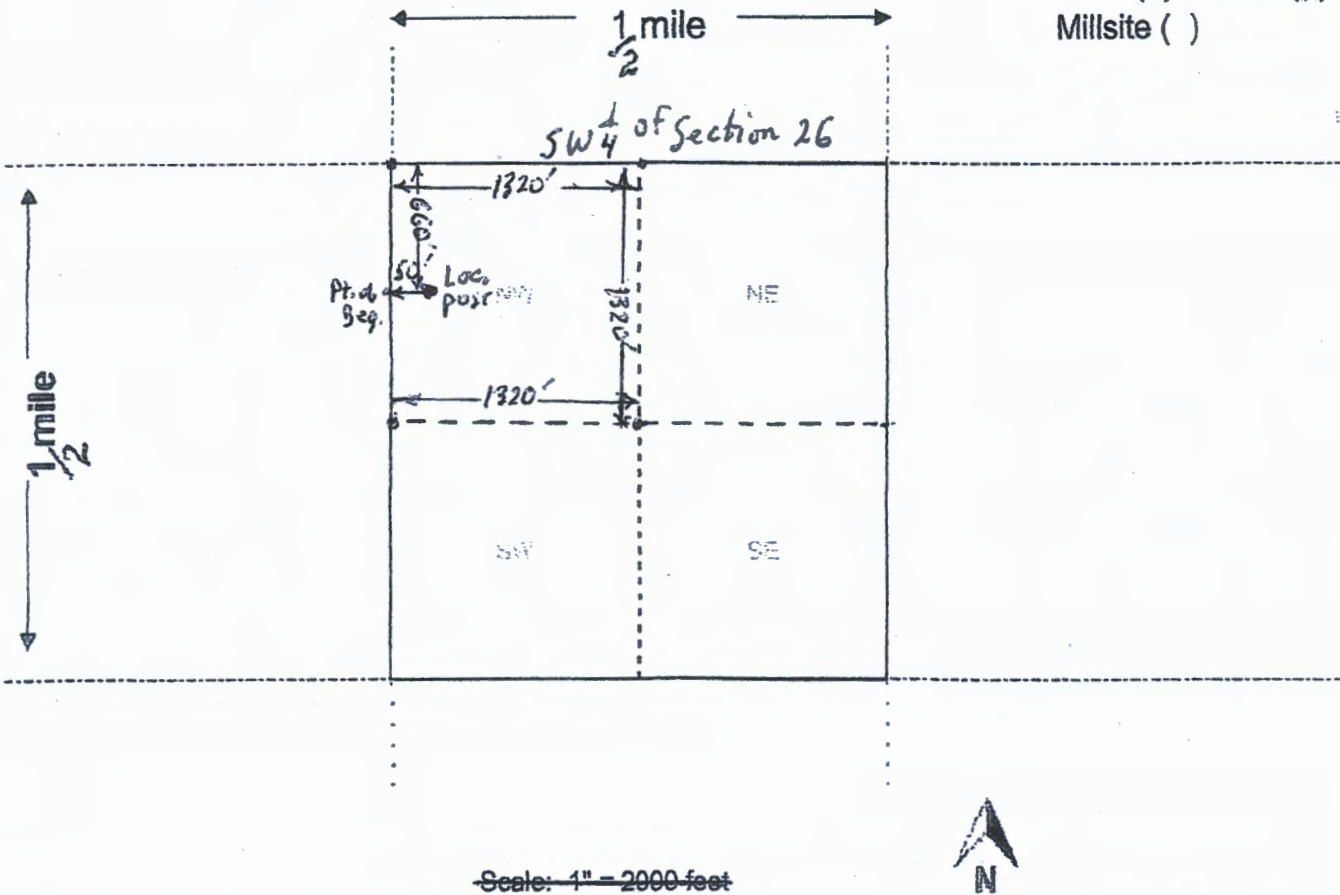
AMC461091

COPY

RECEIVED
BLM ARIZONA OFFICE
2020 SEP 17 A 7:50
PHOENIX, ARIZONA

MINING CLAIM MAP

Lode () Placer (X)
Millsite ()



AMC461091

Scale: 1" = 2000 feet

1. The above map depicts the Superstition #1 mining claim, which is located in Section (s) 26, Township 1 N, Range 11 E, Gila and Salt River Base and Meridian, Pinal County, Arizona. Total claim acreage is 40 acres

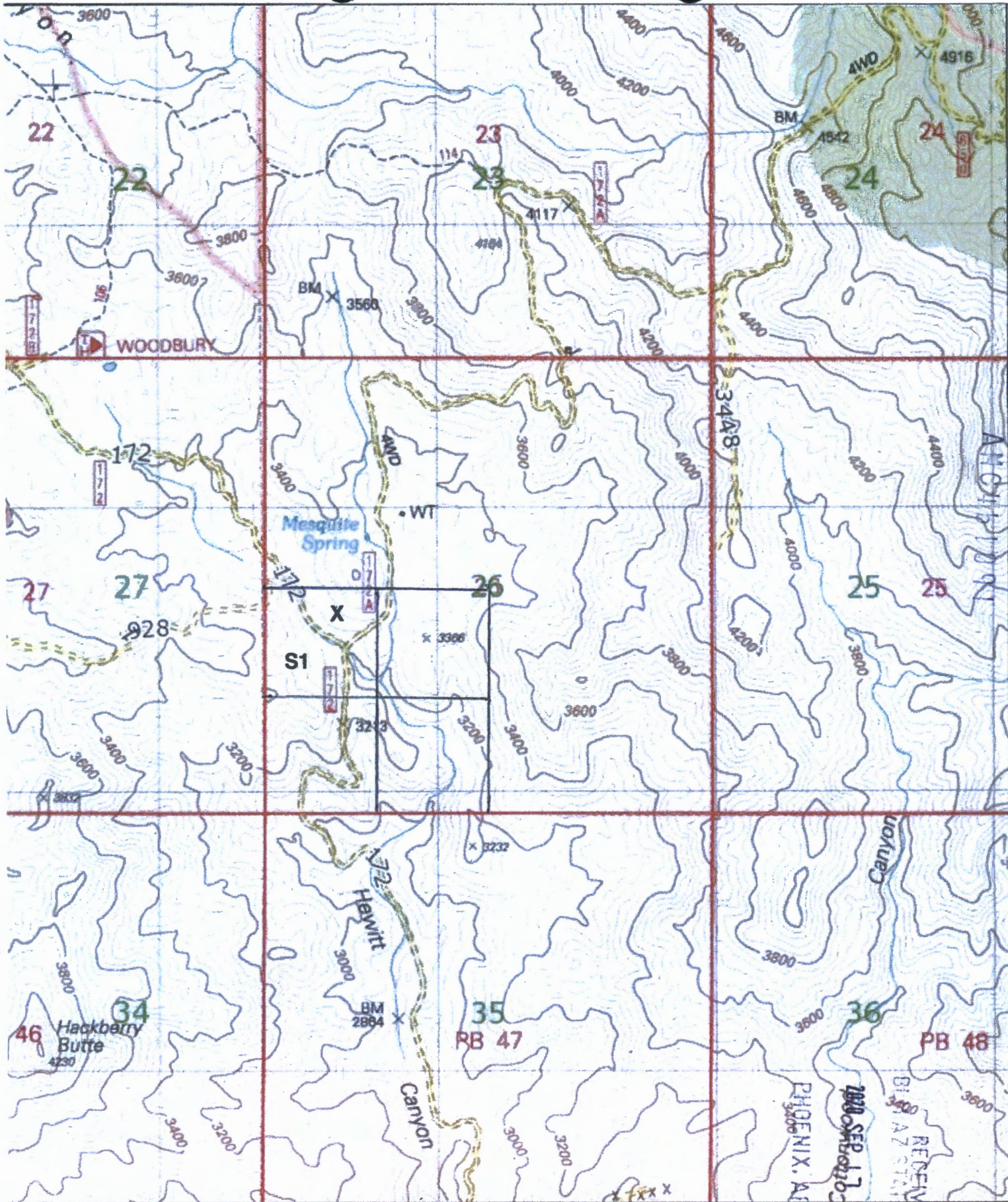
2. The type of corner and location monuments used are as follows: 4 foot wooden posts + post w/ attached Location Notice

3. The bearings and distances in degrees and feet between claim corners and to a public land survey monument are as depicted on the map.

4. If the claim is a placer or millsite claim with exterior limits conforming to legal subdivisions of the public survey provide a legal description of the claim NW 1/4 of SW 1/4 of Sec. 26, T1N, R11E, G+SRBM

BLM RECEIVED
 PHOENIX, ARIZONA
 2000 SEP 17 A 7:50
 RECEIVED OFFICE

Form MCF100a
Revised Oct 2018



0 ————— 0.5 Mi
 0 ————— 2000 Ft

RECEIVED
 BI AZ STATE OFFICE
 1980 SEP 17 A 7 50
 PHOENIX, ARIZONA

AND WHEN RECORDED RETURN TO:

Michael Leu
7705 St. James Dr.
Mentor, OH 44060

Location Notice for Association Placer Mining Claim

Notice is hereby given that the undersigned have on this **September 14, 2020**, located an association placer mining claim in Pinal County, Arizona.

The name of the claim is **Superstition #2**, and is situated in the **NW 1/4 of the SE 1/4 of Section 2, Township 1 S., Range 11 E., Gila & Salt River Base and Meridian, Arizona, being 40 acres (+/-)**.
Claim is for recreational, Casual Use, as defined by the BLM.

The locators of this claim are:

Michael Leu,
7705 St. James Drive, Mentor, OH 44060
440-225-5991

and Marie Leu,
7705 St. James Drive, Mentor, OH 44060.

The locality of this claim with reference to some natural object or permanent monument and additional information concerning its locality are as follows:

Beginning at a wood post where a copy of this notice is posted: then 50 feet west to the center of the west end line, then 660 feet north to the northwest corner, then 1320 feet east to the northeast corner, then 1320 feet south to the southeast corner, then 1320 feet west to the southwest corner, then 660 feet north to the point of beginning.

Dated and posted on the ground this **September 14, 2020**,

Locator Michael Leu Michael Leu

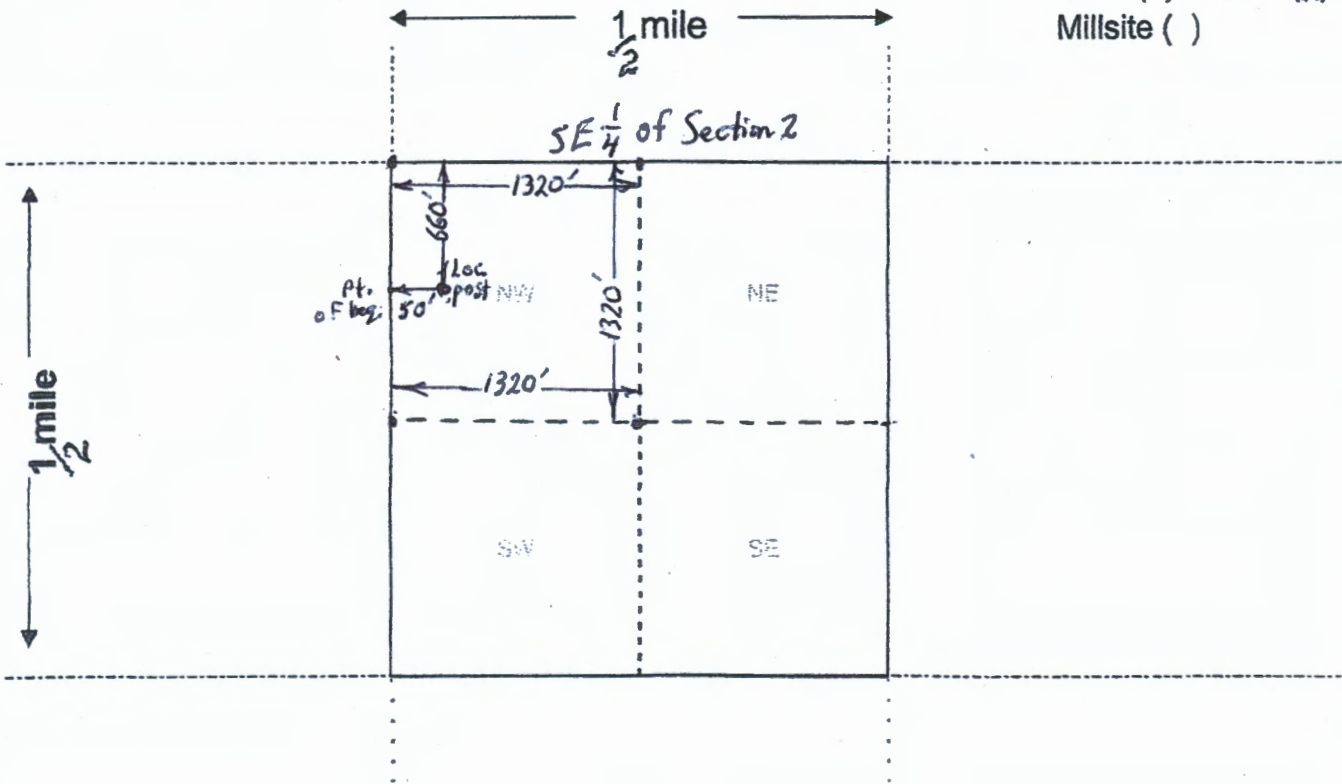
Locator Marie Leu Marie Leu

AMC461092

RECEIVED
BLM ASSISTANT OFFICE
2020 SEP 17 A 7:50
PHOENIX, ARIZONA

MINING CLAIM MAP

Lode () Placer (X)
Millsite ()



AMC461092

Scale: 1" = 2000 feet



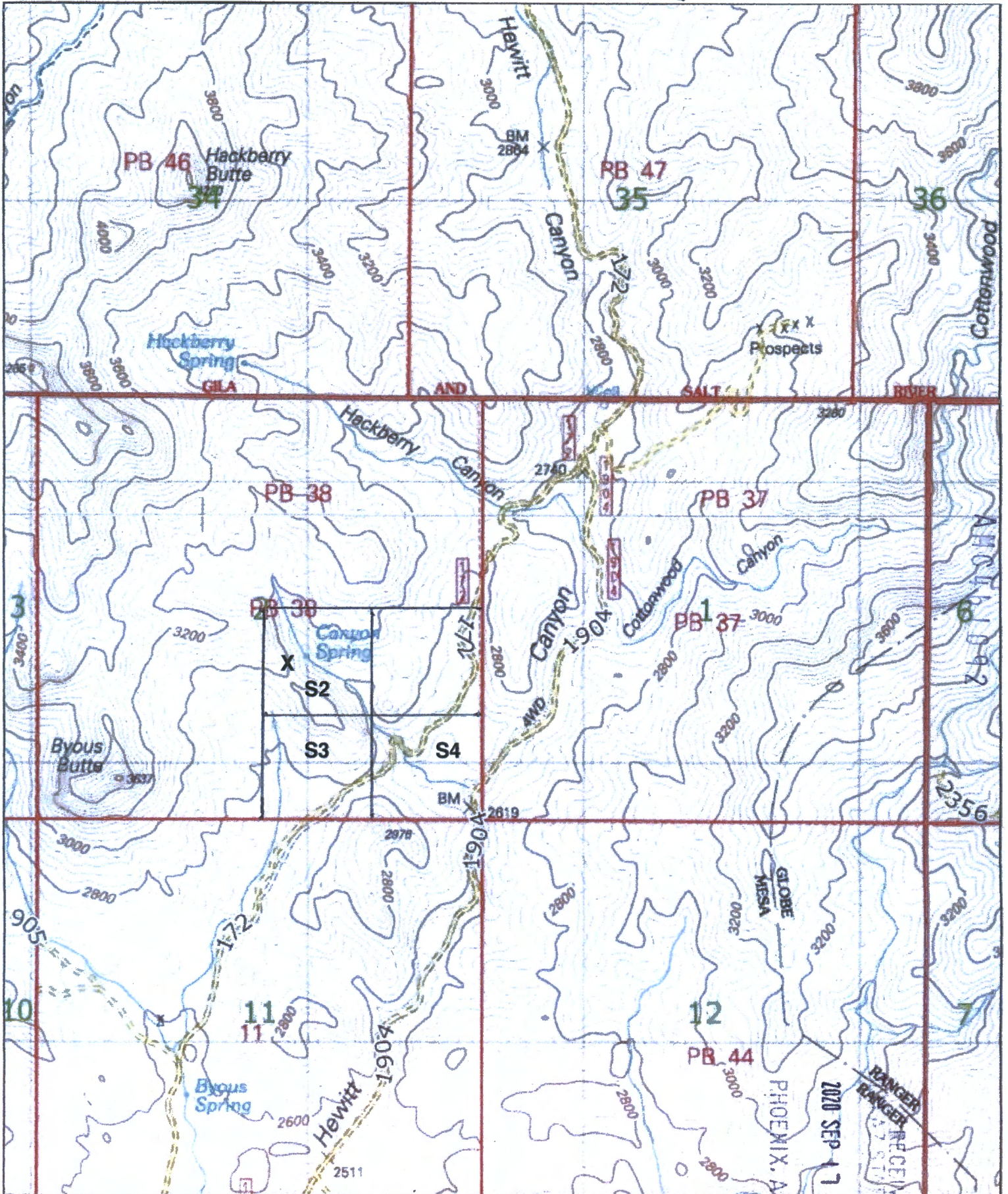
1. The above map depicts the Supersition # 2 mining claim, which is located in Section (s) 2, Township 1 S, Range 11 E, Gila and Salt River Base and Meridian, Pinal County, Arizona. Total claim acreage is 40 acres

2. The type of corner and location monuments used are as follows: 4 foot wooden posts + post w/ attached location notice

3. The bearings and distances in degrees and feet between claim corners and to a public land survey monument are as depicted on the map.

4. If the claim is a placer or millsite claim with exterior limits conforming to legal subdivisions of the public survey provide a legal description of the claim NW 1/4 of SE 1/4 of Sec. 2, T1S, R11E, G+SRBM

RECEIVED
DM 27
2020 SEP 17 A 7
HOENX, ARIZONA
Form MCF100a
Revised Oct 2018



0 0.5 MI
0 2000 Ft

PHOENIX, ARIZONA
2020 SEP 17 A 7 50
RANGER RECEIVED
RANGER
27 STATE OFFICE

AND WHEN RECORDED RETURN TO:

Michael Leu
7705 St. James Dr.
Mentor, OH 44060

Location Notice for Association Placer Mining Claim

Notice is hereby given that the undersigned have on this **September 14, 2020**, located an association placer mining claim in Pinal County, Arizona.

The name of the claim is **Superstition #3**, and is situated in the **SW 1/4 of the SE 1/4 of Section 2, Township 1 S., Range 11 E., Gila & Salt River Base and Meridian, Arizona, being 40 acres (+/-)**.
Claim is for recreational, Casual Use, as defined by the BLM.

The locators of this claim are:

Michael Leu,
7705 St. James Drive, Mentor, OH 44060
440-225-5991

and Marie Leu,
7705 St. James Drive, Mentor, OH 44060.

The locality of this claim with reference to some natural object or permanent monument and additional information concerning its locality are as follows:

Beginning at a wood post where a copy of this notice is posted: then 50 feet west to the center of the west end line, then 660 feet north to the northwest corner, then 1320 feet east to the northeast corner, then 1320 feet south to the southeast corner, then 1320 feet west to the southwest corner, then 660 feet north to the point of beginning.

Dated and posted on the ground this **September 14, 2020**,

Locator Michael Leu Michael Leu

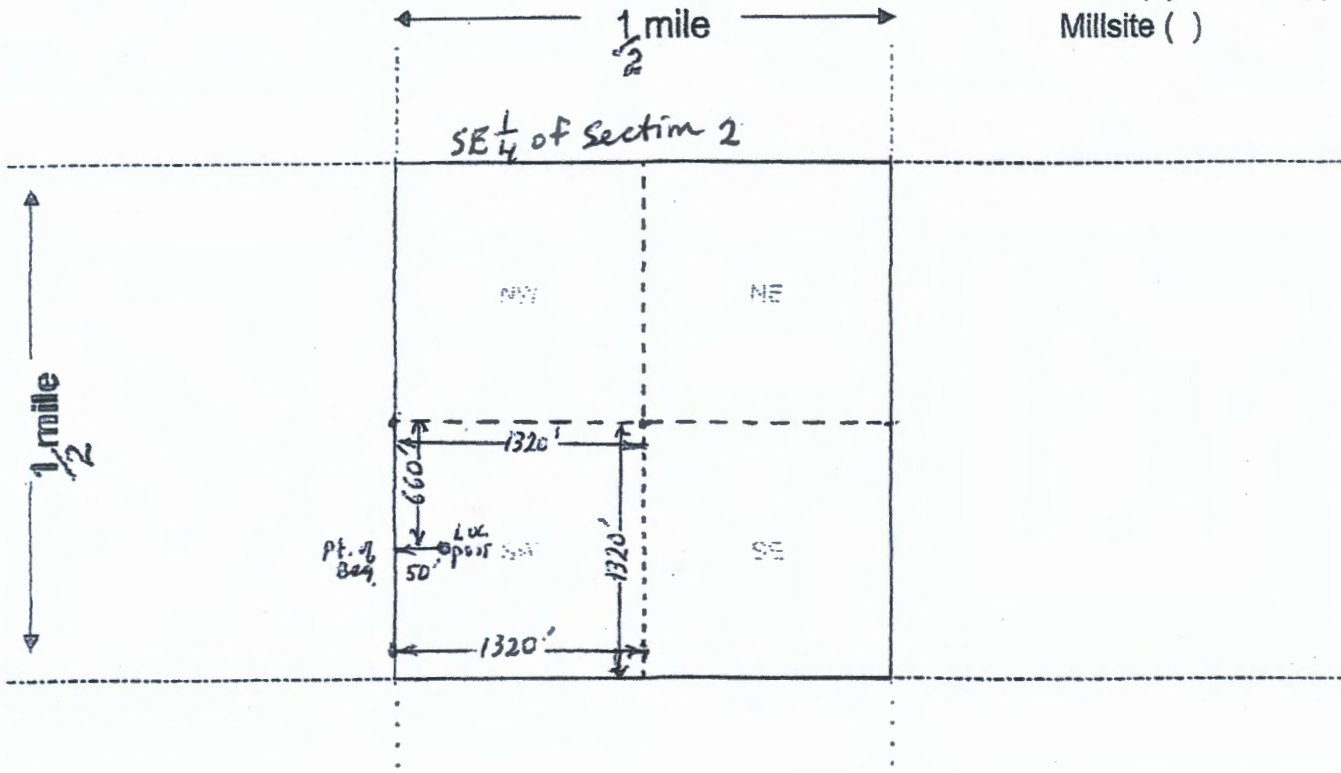
Locator Marie Leu Marie Leu

AMC461093

RECEIVED
BLM AZ SERVICE OFFICE
2020 SEP 17 A 7:50
PHOENIX, ARIZONA

MINING CLAIM MAP

Lode () Placer (X)
Millsite ()



AMC461093

Scale: 1" = 2000 feet



1. The above map depicts the Superstition #3 mining claim, which is located in Section (s) 2, Township 1 S, Range 11 E, Gila and Salt River Base and Meridian, Pinal County, Arizona. Total claim acreage is 40 acre

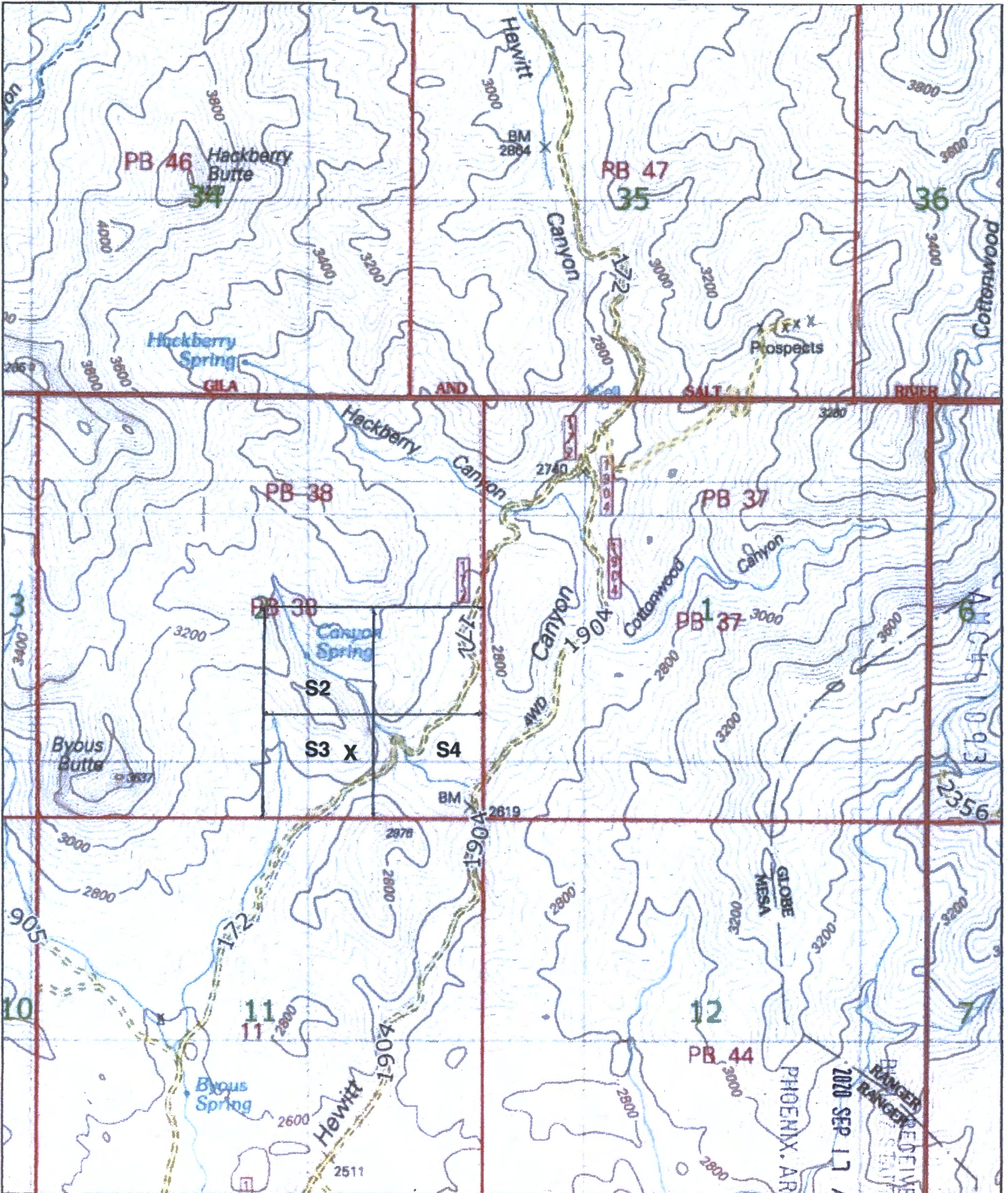
2. The type of corner and location monuments used are as follows: 4 foot wooden posts + post w/ attached Location Notice

3. The bearings and distances in degrees and feet between claim corners and to a public land survey monument are as depicted on the map.

4. If the claim is a placer or millsite claim with exterior limits conforming to legal subdivisions of the public survey provide a legal description of the claim SW 1/4 of SE 1/4 of Sec. 2, T1S, 11E, 66SABM

RECEIVED
B.M.A. STATE OFFICE
20 SEP 17 A 1 P M
PHOENIX, ARIZONA

Form MCF100a
Revised Oct 2018



0 ————— 0.5 MI
 0 ————— 2000 Ft

PHOENIX, ARIZONA

2020 SEP 17 A 7:51

RANGER RECEIVED
 RANGER / STAFF OFFICE

AND WHEN RECORDED RETURN TO:

**Michael Leu
7705 St. James Dr.
Mentor, OH 44060**

Location Notice for Association Placer Mining Claim

Notice is hereby given that the undersigned have on this **September 14, 2020**, located an association placer mining claim in Pinal County, Arizona.

The name of the claim is **Superstition #4**, and is situated in the **SE 1/4 of the SE 1/4 of Section 2, Township 1 S., Range 11 E., Gila & Salt River Base and Meridian, Arizona, being 40 acres (+/-).**

Claim is for recreational, Casual Use, as defined by the BLM.

The locators of this claim are:

**Michael Leu,
7705 St. James Drive, Mentor, OH 44060
440-225-5991**

**and Marie Leu,
7705 St. James Drive, Mentor, OH 44060.**

The locality of this claim with reference to some natural object or permanent monument and additional information concerning its locality are as follows:

Beginning at a wood post where a copy of this notice is posted: then 50 feet west to the center of the west end line, then 660 feet north to the northwest corner, then 1320 feet east to the northeast corner, then 1320 feet south to the southeast corner, then 1320 feet west to the southwest corner, then 660 feet north to the point of beginning.

Dated and posted on the ground this **September 14, 2020**,

Locator Michael Leu Michael Leu

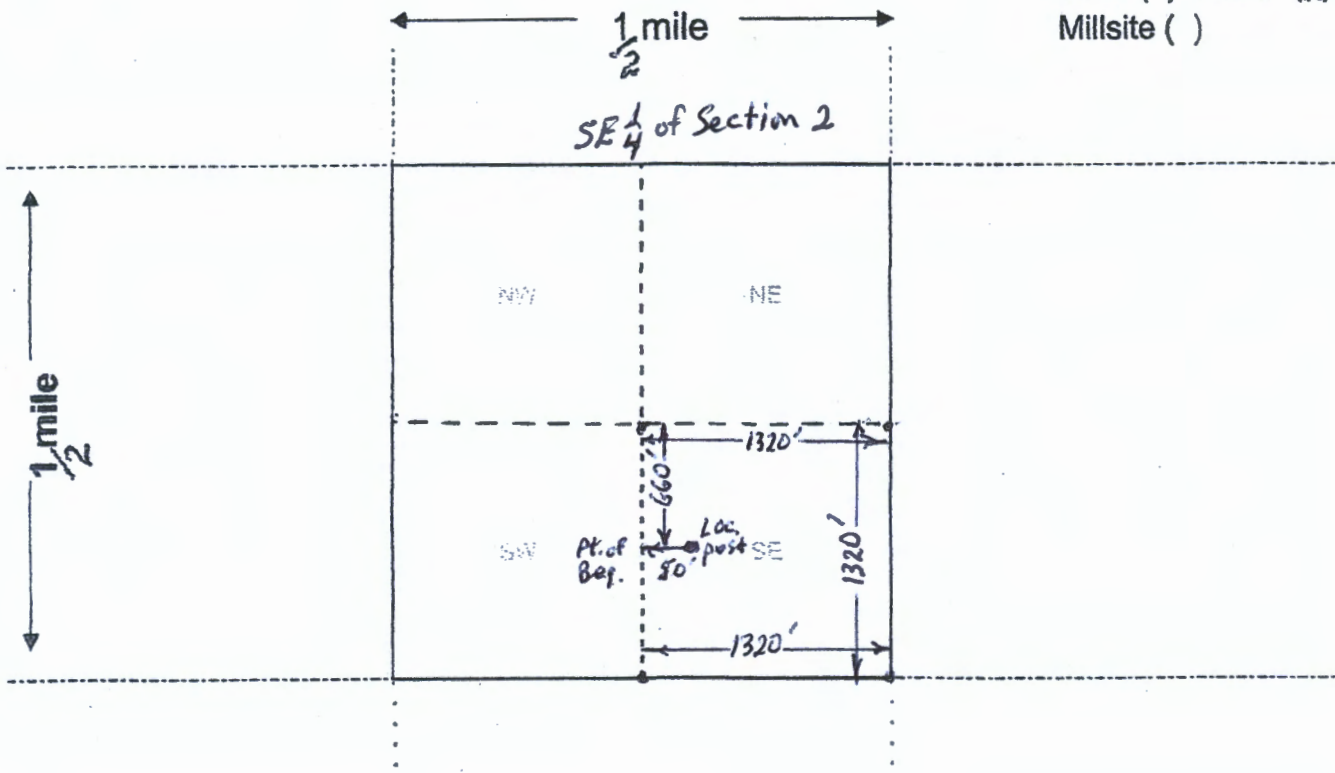
Locator Marie Leu Marie Leu

AMC461094

RECEIVED
BLM AZ STATE OFFICE
2020 SEP 17 A 7:51
PHOENIX, ARIZONA

MINING CLAIM MAP

Lode () Placer (X)
Millsite ()



AMC461094

Scale: 1" = 2000 feet



1. The above map depicts the Superstition # 4 mining claim, which is located in Section (s) 2, Township 1 S, Range 11 E, Gila and Salt River Base and Meridian, Pinal County, Arizona. Total claim acreage is 40 acres

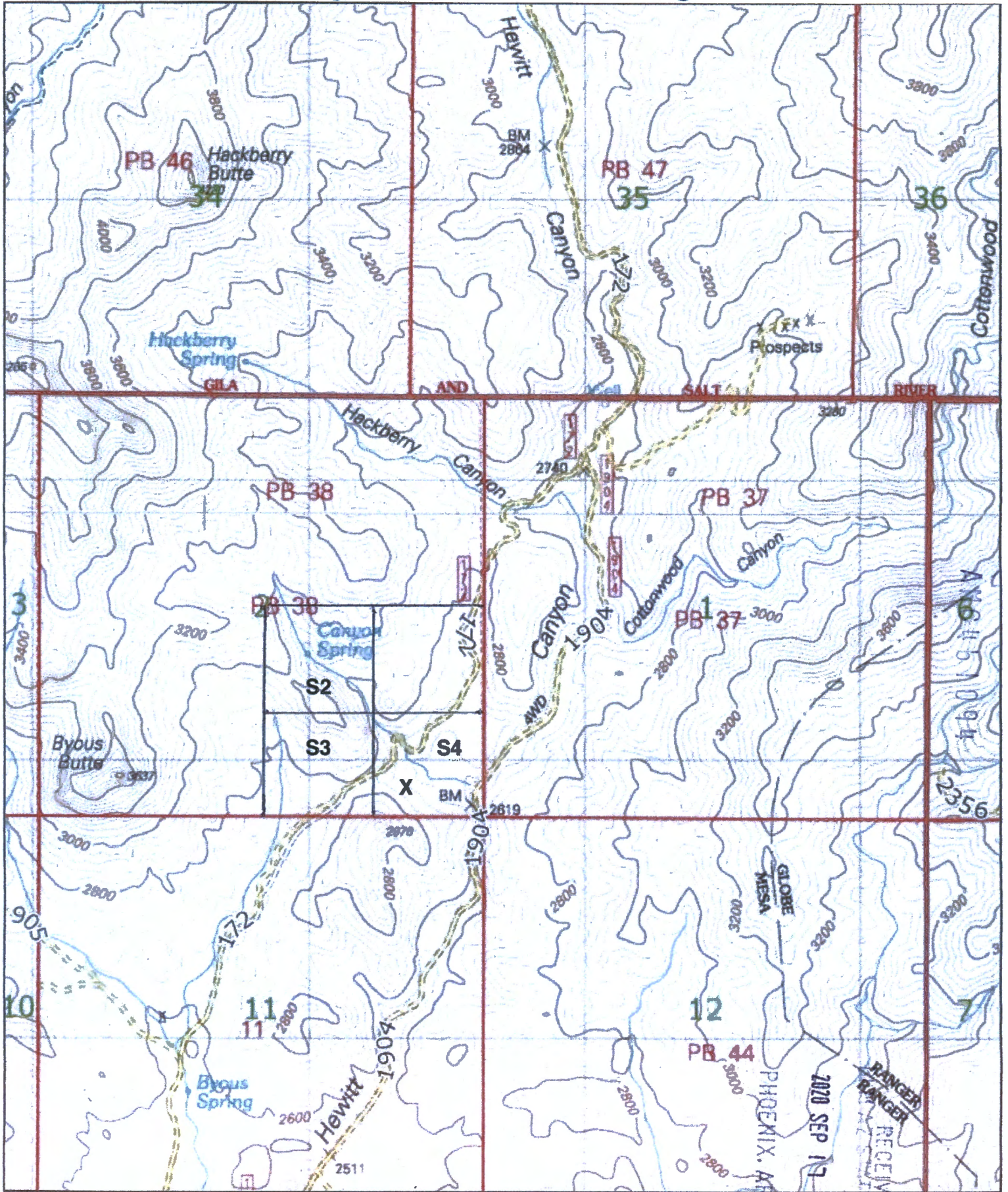
2. The type of corner and location monuments used are as follows: 4 foot wooden posts + post w/ attached Location Notice

3. The bearings and distances in degrees and feet between claim corners and to a public land survey monument are as depicted on the map.

4. If the claim is a placer or millsite claim with exterior limits conforming to legal subdivisions of the public survey, provide a legal description of the claim SE 1/4 of SE 1/4 of Sec. 2, T1S, R11E, G+SRBM

RECEIVED
 DEPT. OF STATE
 HOENIX, ARIZONA
 020 SEP 17 A 7:11

Form MCF100a
Revised Oct 2018



PB 46

Hackberry Butte

PB 47

36

Hackberry Spring

Prospects

PB 38

PB 37

PB 38

PB 37

S2

S3

S4

X

BM

11

12

PB 44



0 0.5 Mi
0 2000 Ft

PHOENIX, ARIZONA

2020 SEP 17 A 7:51

RANGER RECEIVED
RANGER OFFICE

AND WHEN RECORDED RETURN TO:

Michael Leu
7705 St. James Dr.
Mentor, OH 44060

Location Notice for Association Placer Mining Claim

Notice is hereby given that the undersigned have on this **September 14, 2020**, located an association placer mining claim in Pinal County, Arizona.

The name of the claim is **Superstition #5**, and is situated in the **NW 1/4 of the SE 1/4 of Section 23, Township 1 N., Range 11 E., Gila & Salt River Base and Meridian, Arizona, being 40 acres (+/-)**.
Claim is for recreational, Casual Use, as defined by the BLM.

The locators of this claim are:

Michael Leu,
7705 St. James Drive, Mentor, OH 44060
440-225-5991

and Marie Leu,
7705 St. James Drive, Mentor, OH 44060.

The locality of this claim with reference to some natural object or permanent monument and additional information concerning its locality are as follows:

Beginning at a wood post where a copy of this notice is posted: then 50 feet west to the center of the west end line, then 660 feet north to the northwest corner, then 1320 feet east to the northeast corner, then 1320 feet south to the southeast corner, then 1320 feet west to the southwest corner, then 660 feet north to the point of beginning.

Dated and posted on the ground this **September 14, 2020**,

Locator Michael Leu Michael Leu

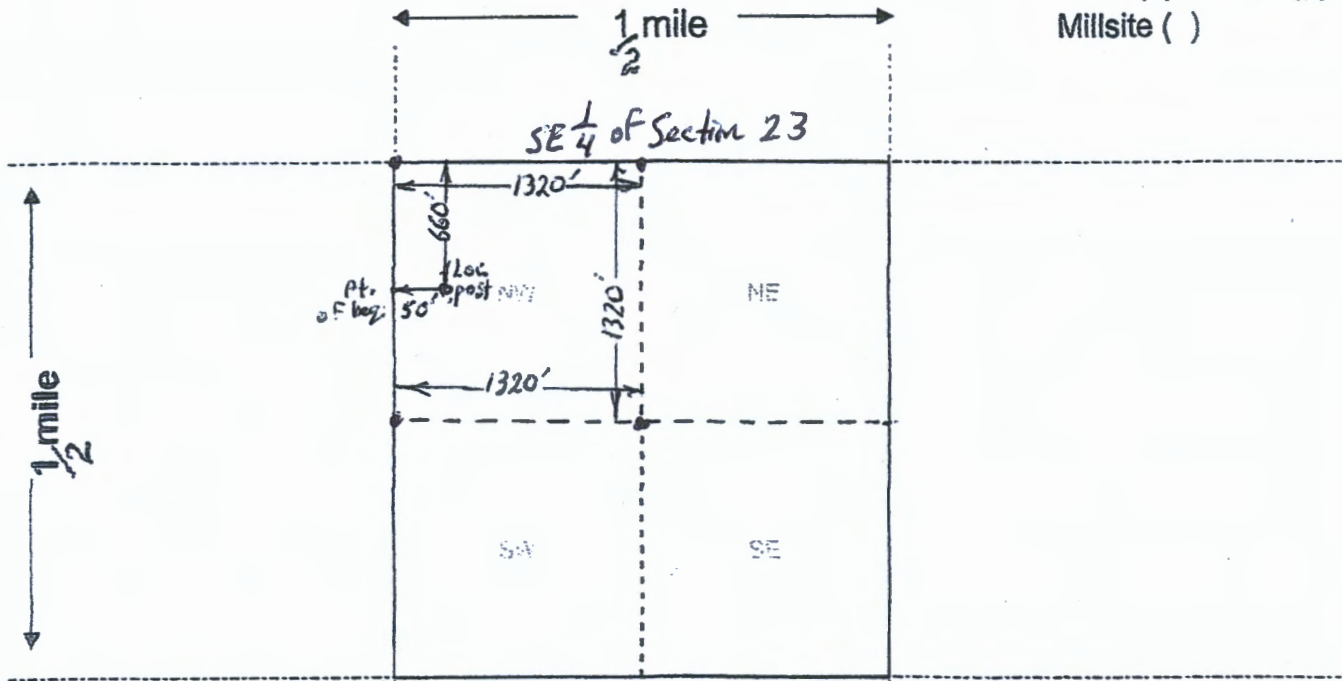
Locator Marie Leu Marie Leu

AMC461095

RECEIVED
BLM ASSESSMENT OFFICE
2020 SEP 17 A 7:51
PHOENIX, ARIZONA

MINING CLAIM MAP

Lode () Placer (X)
Millsite ()



AMC461095

Scale: 1" = 2000 feet



1. The above map depicts the Superstition #5 mining claim, which is located in Section (s) 23, Township 1 N, Range 11 E, Gila and Salt River Base and Meridian, Pinal County, Arizona. Total claim acreage is 40 acres

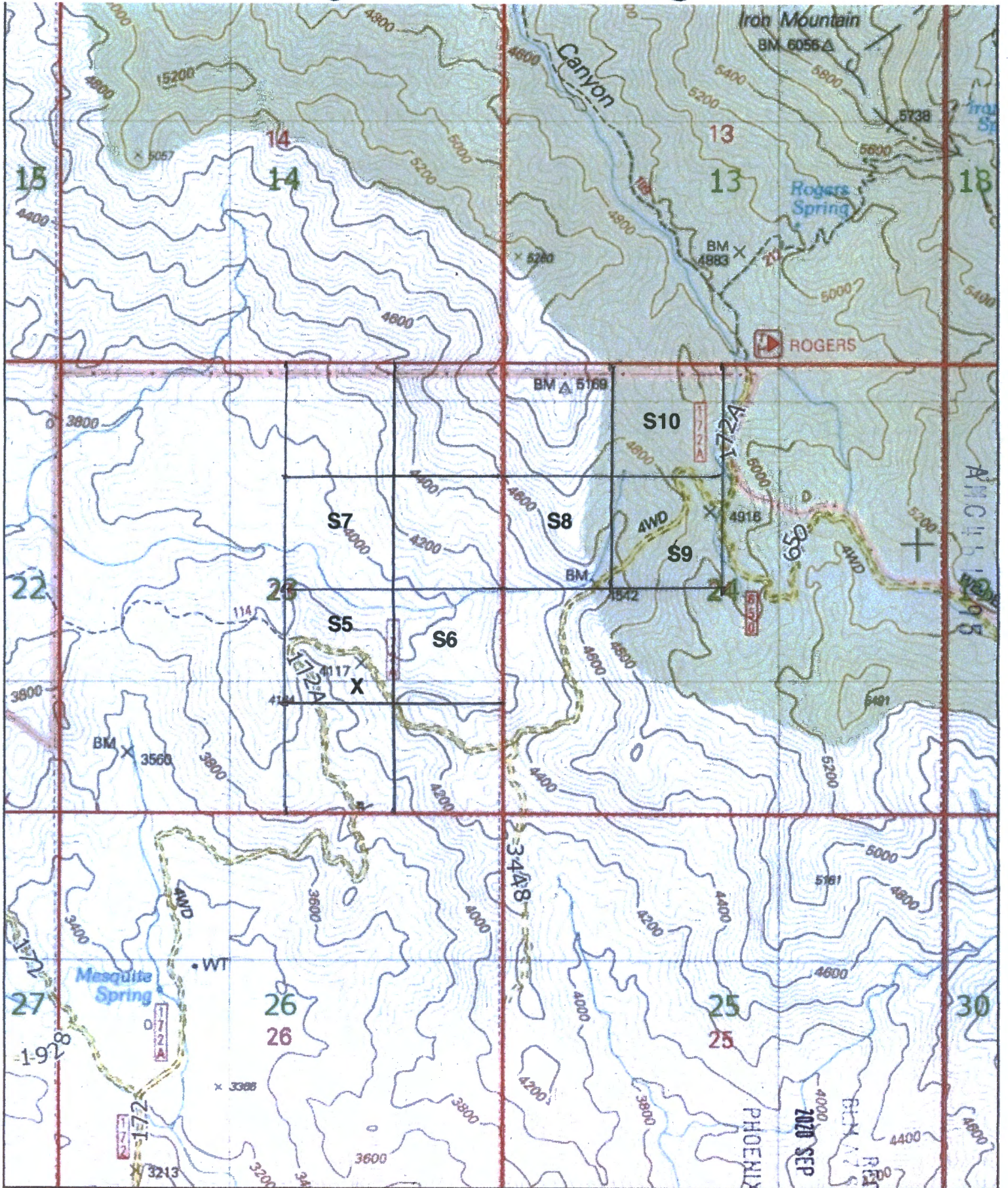
2. The type of corner and location monuments used are as follows: 4 foot wooden posts + post w/attached Location Notice

3. The bearings and distances in degrees and feet between claim corners and to a public land survey monument are as depicted on the map.

4. If the claim is a placer or millsite claim with exterior limits conforming to legal subdivisions of the public survey, provide a legal description of the claim

NW 1/4 of SE 1/4 of Sec. 23, T1N, R11E, G+SRBM

RECEIVED
PHOENIX, ARIZONA
2020 SEP 17 A
Form MCF100a
Revised Oct 2018



0 0.5 MI
0 2000 Ft

PHOENIX, ARIZONA

2020 SEP 17 A 7:51

RECEIVED
BLM AT S... OFFICE

AND WHEN RECORDED RETURN TO:

Michael Leu
7705 St. James Dr.
Mentor, OH 44060

Location Notice for Association Placer Mining Claim

Notice is hereby given that the undersigned have on this **September 14, 2020**, located an association placer mining claim in Pinal County, Arizona.

The name of the claim is **Superstition #6**, and is situated in the **NE 1/4 of the SE 1/4 of Section 23, Township 1 N., Range 11 E., Gila & Salt River Base and Meridian, Arizona, being 40 acres (+/-).**

Claim is for recreational, Casual Use, as defined by the BLM.

The locators of this claim are:

Michael Leu,
7705 St. James Drive, Mentor, OH 44060
440-225-5991

and Marie Leu,
7705 St. James Drive, Mentor, OH 44060.

The locality of this claim with reference to some natural object or permanent monument and additional information concerning its locality are as follows:

Beginning at a wood post where a copy of this notice is posted: then 50 feet west to the center of the west end line, then 660 feet north to the northwest corner, then 1320 feet east to the northeast corner, then 1320 feet south to the southeast corner, then 1320 feet west to the southwest corner, then 660 feet north to the point of beginning.

Dated and posted on the ground this **September 14, 2020**,

Locator Michael Leu Michael Leu

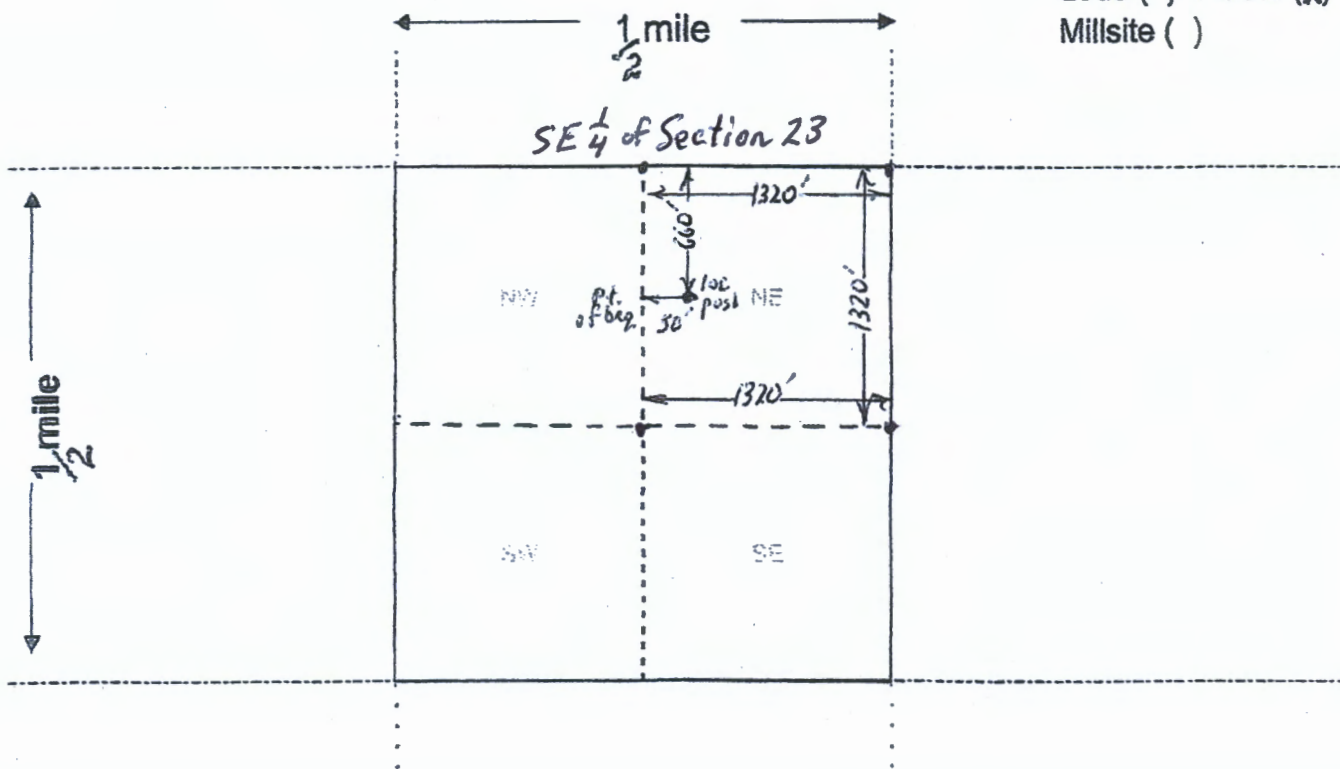
Locator Marie Leu Marie Leu

AMC461096

RECEIVED
BLM ARIZONA OFFICE
2020 SEP 17 A 7:51
PHOENIX, ARIZONA

MINING CLAIM MAP

Lode () Placer (X)
Millsite ()



AMC461096

Scale: 1" = 2000 feet



1. The above map depicts the Superstition #6 mining claim, which is located in Section (s) 23, Township 1N N, Range 11 E, Gila and Salt River Base and Meridian, Pinal County, Arizona. Total claim acreage is 40 acres

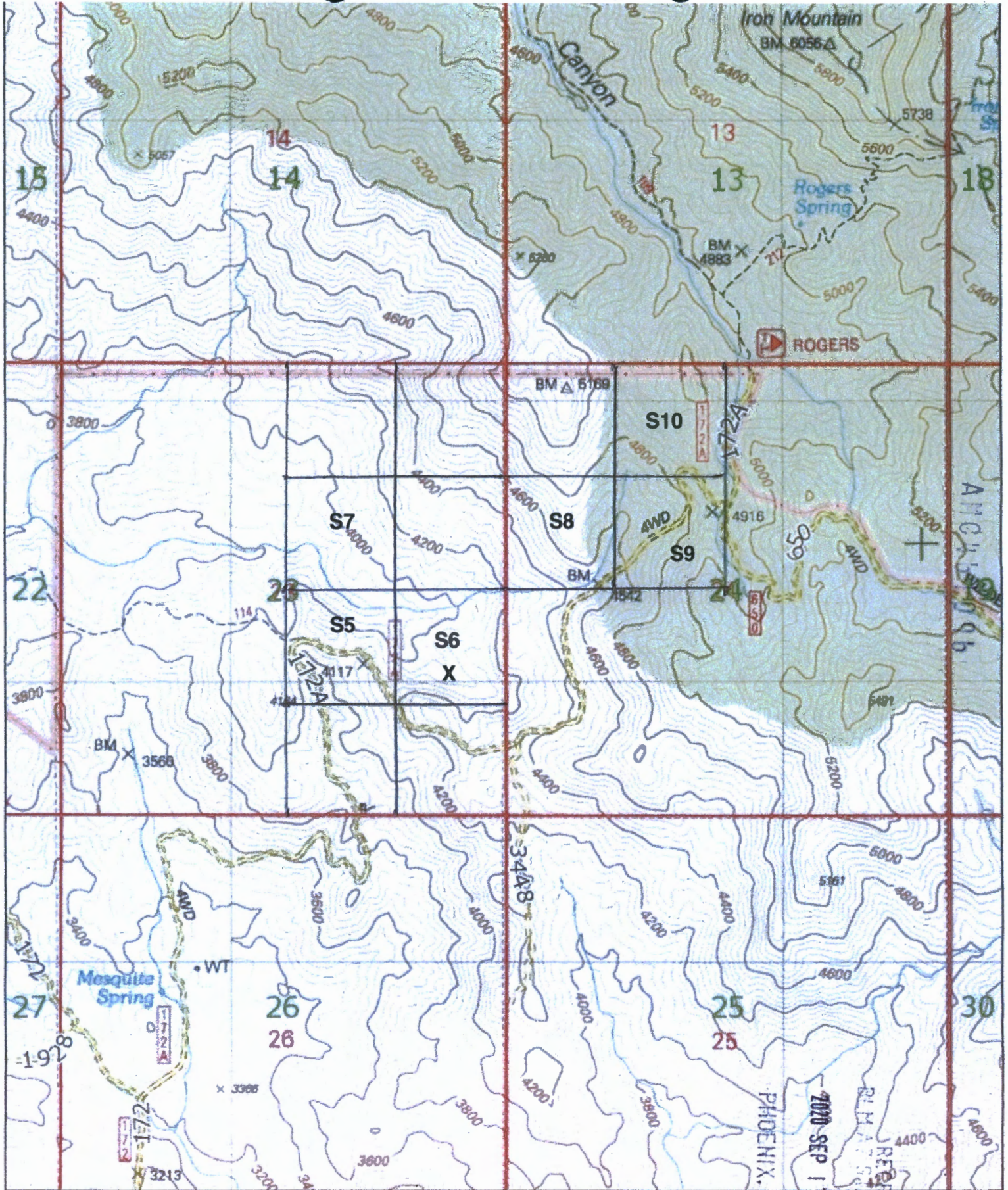
2. The type of corner and location monuments used are as follows: 4 foot wooden posts + post w/ attached Location Notice

3. The bearings and distances in degrees and feet between claim corners and to a public land survey monument are as depicted on the map.

4. If the claim is a placer or millsite claim with exterior limits conforming to legal subdivisions of the public survey, provide a legal description of the claim NE 1/4 of SE 1/4 of Sec. 23, T1N, R11E, G+SRBM

RECEIVED
 PHOENIX, ARIZONA
 20 SEP 11 A 7:55
 BLM AZ STATE OFFICE

Form MCF100a
Revised Oct 2018



RECEIVED
 PHOENIX, ARIZONA
 700 SEP 17 A 7:51
 PHOENIX OFFICE

AND WHEN RECORDED RETURN TO:

Michael Leu
7705 St. James Dr.
Mentor, OH 44060

Location Notice for Association Placer Mining Claim

Notice is hereby given that the undersigned have on this **September 14, 2020**, located an association placer mining claim in Pinal County, Arizona.

The name of the claim is **Superstition #7**, and is situated in the **SW 1/4 of the NE 1/4 of Section 23, Township 1 N., Range 11 E., Gila & Salt River Base and Meridian, Arizona, being 40 acres (+/-).**

Claim is for recreational, Casual Use, as defined by the BLM.

The locators of this claim are:

Michael Leu,
7705 St. James Drive, Mentor, OH 44060
440-225-5991

and Marie Leu,
7705 St. James Drive, Mentor, OH 44060.

The locality of this claim with reference to some natural object or permanent monument and additional information concerning its locality are as follows:

Beginning at a wood post where a copy of this notice is posted: then 50 feet west to the center of the west end line, then 660 feet north to the northwest corner, then 1320 feet east to the northeast corner, then 1320 feet south to the southeast corner, then 1320 feet west to the southwest corner, then 660 feet north to the point of beginning.

Dated and posted on the ground this **September 14, 2020**,

Locator Michael Leu Michael Leu

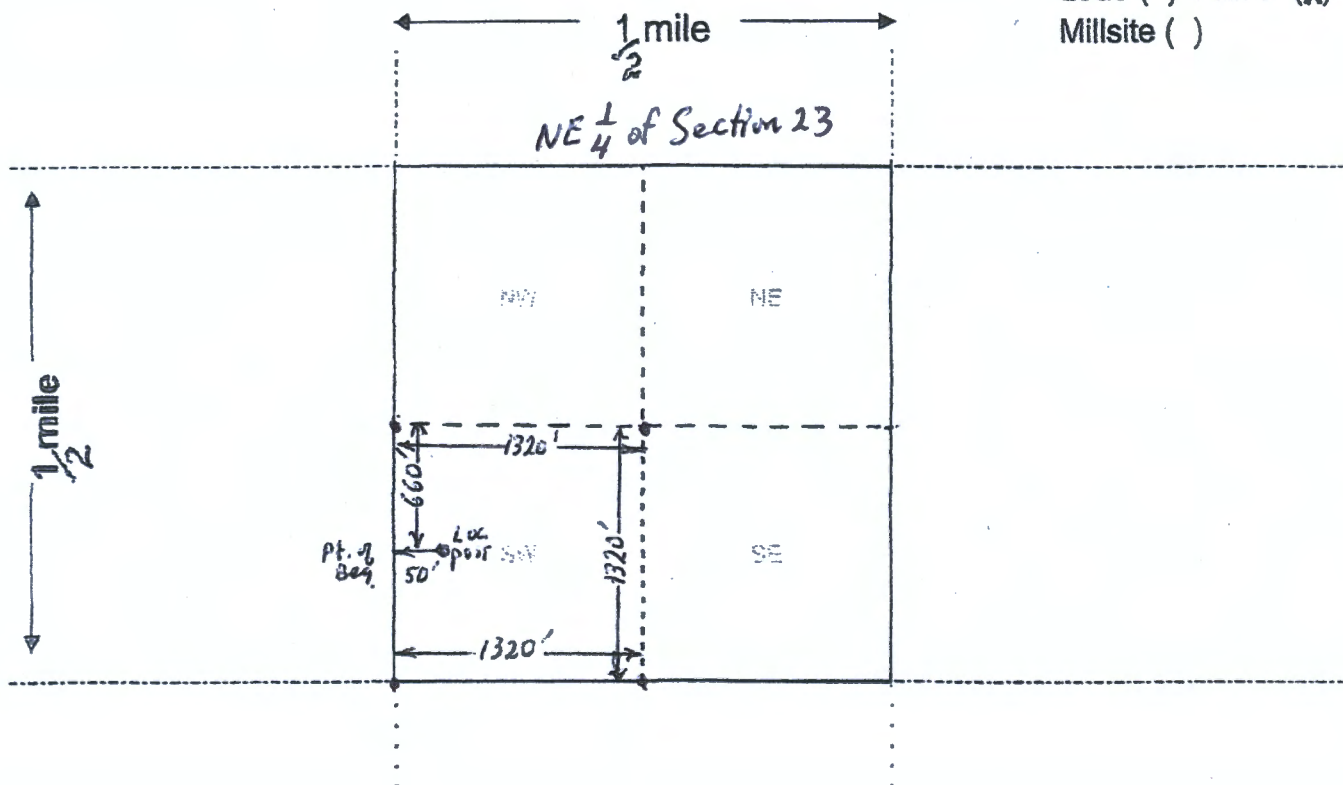
Locator Marie Leu Marie Leu

AMC461097

RECEIVED
BLM AZ STATE OFFICE
2020 SEP 17 A 7:52
PHOENIX, ARIZONA

MINING CLAIM MAP

Lode () Placer (X)
Millsite ()



AMC461097

Scale: 1" = 2000 feet



1. The above map depicts the Superstition # 7 mining claim, which is located in Section (s) 23, Township 1 N, Range 11 E, Gila and Salt River Base and Meridian, Pinal County, Arizona. Total claim acreage is 40 acres

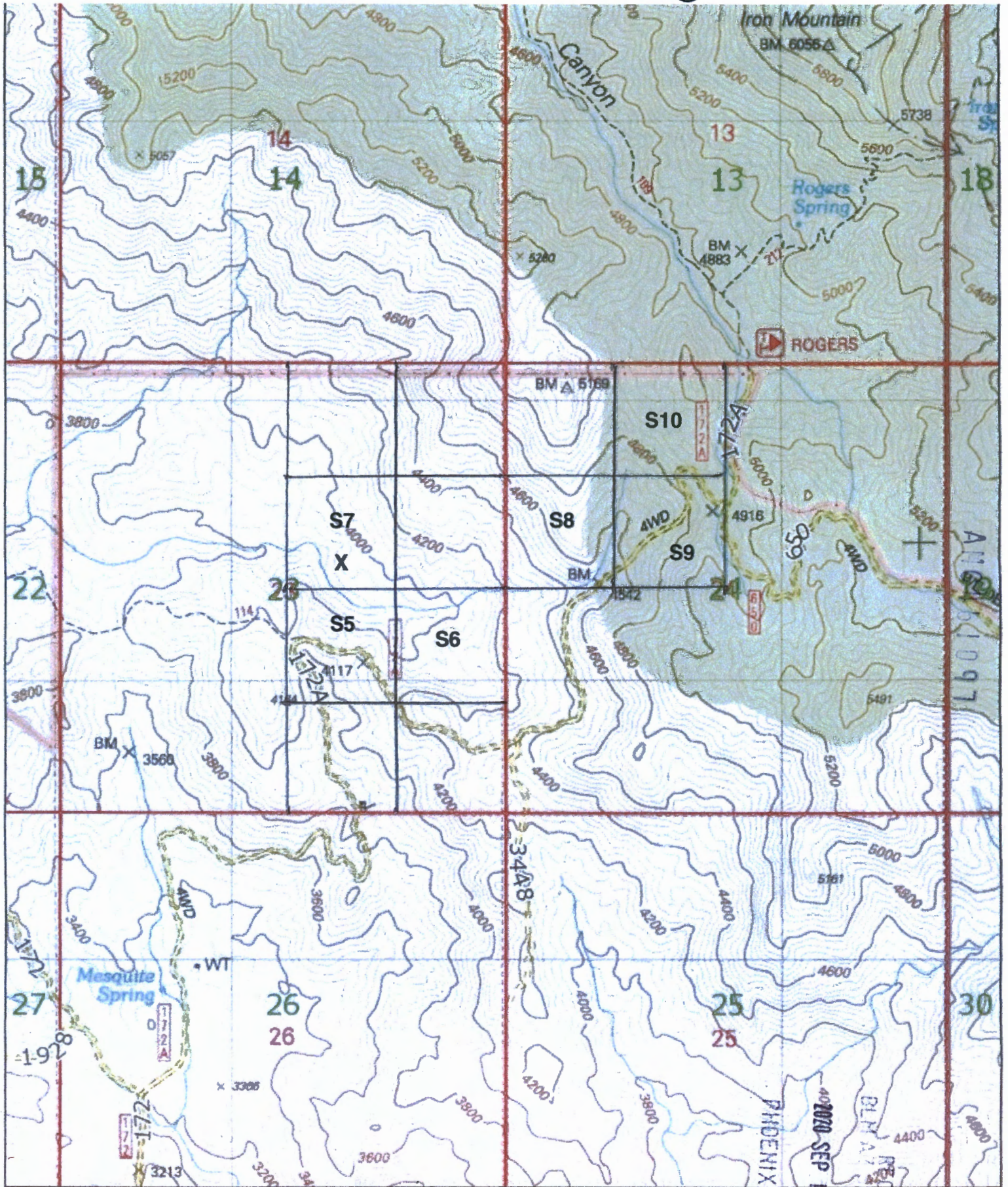
2. The type of corner and location monuments used are as follows: 4 foot wooden posts + post/w/ attached Location Notice

3. The bearings and distances in degrees and feet between claim corners and to a public land survey monument are as depicted on the map.

4. If the claim is a placer or millsite claim with exterior limits conforming to legal subdivisions of the public survey, provide a legal description of the claim SW 1/4 of NE 1/4 of Sec. 23, T1N, R11E, G+SRM.

RECEIVED
BLM ARIZONA
2020 SEP 17 A
PHOENIX, ARIZONA

Form MCF100a
Revised Oct 2018



0 0.5 Mi
0 2000 Ft

RECEIVED
SEP 17 A T-52
PHOENIX ARIZONA

AND WHEN RECORDED RETURN TO:

Michael Leu
7705 St. James Dr.
Mentor, OH 44060

Location Notice for Association Placer Mining Claim

Notice is hereby given that the undersigned have on this **September 14, 2020**, located an association placer mining claim in Pinal County, Arizona.

The name of the claim is **Superstition #8**, and is situated in the **SW 1/4 of the NW 1/4 of Section 24, Township 1 N., Range 11 E., Gila & Salt River Base and Meridian, Arizona, being 40 acres (+/-)**.
Claim is for recreational, Casual Use, as defined by the BLM.

The locators of this claim are:

Michael Leu,
7705 St. James Drive, Mentor, OH 44060
440-225-5991

and Marie Leu,
7705 St. James Drive, Mentor, OH 44060.

The locality of this claim with reference to some natural object or permanent monument and additional information concerning its locality are as follows:

Beginning at a wood post where a copy of this notice is posted: then 50 feet west to the center of the west end line, then 660 feet north to the northwest corner, then 1320 feet east to the northeast corner, then 1320 feet south to the southeast corner, then 1320 feet west to the southwest corner, then 660 feet north to the point of beginning.

Dated and posted on the ground this **September 14, 2020**,

Locator Michael Leu Michael Leu

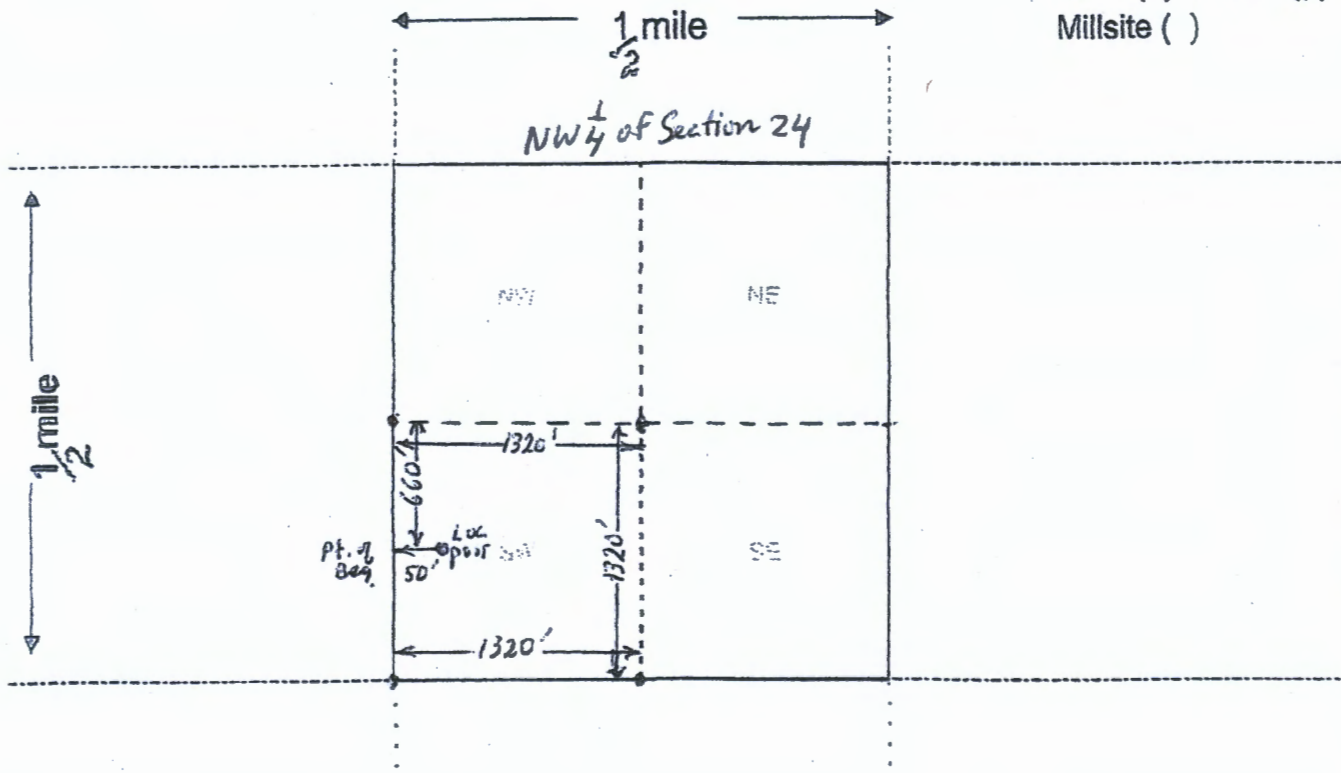
Locator Marie Leu Marie Leu

AMC461098

RECEIVED
BLM AZ SEPT OFFICE
2020 SEP 17 A 7:52
PHOENIX, ARIZONA

MINING CLAIM MAP

Lode () Placer (X)
Millsite ()



AMC461098

Scale: 1" = 2000 feet



1. The above map depicts the Superstition # 8 mining claim, which is located in Section (s) 24, Township 1 N, Range 11 E, Gila and Salt River Base and Meridian, Pinal County, Arizona. Total claim acreage is 40 acres

2. The type of corner and location monuments used are as follows: 4 foot wooden posts + post w/ attached Location Notice

3. The bearings and distances in degrees and feet between claim corners and to a public land survey monument are as depicted on the map.

4. If the claim is a placer or millsite claim with exterior limits conforming to legal subdivisions of the public survey, provide a legal description of the claim SW 1/4 of NW 1/4 of Sec. 24, T1N, R11E, G+SRAM

RECEIVED
 PHOENIX, ARIZONA
 2020 SEP 17 A

Form MCF100a
Revised Oct 2018



0 0.5 Mi
0 2000 Ft

PHOENIX, ARIZONA

2020 SEP 17 A 7:52

RECEIVED
BHM ASST
OFFICE

AND WHEN RECORDED RETURN TO:

Michael Leu
7705 St. James Dr.
Mentor, OH 44060

Location Notice for Association Placer Mining Claim

Notice is hereby given that the undersigned have on this **September 14, 2020**, located an association placer mining claim in Pinal County, Arizona.

The name of the claim is **Superstition #9**, and is situated in the **SE 1/4 of the NW 1/4 of Section 24, Township 1 N., Range 11 E., Gila & Salt River Base and Meridian, Arizona, being 40 acres (+/-)**.
Claim is for recreational, Casual Use, as defined by the BLM.

The locators of this claim are:

Michael Leu,
7705 St. James Drive, Mentor, OH 44060
440-225-5991

and Marie Leu,
7705 St. James Drive, Mentor, OH 44060.

The locality of this claim with reference to some natural object or permanent monument and additional information concerning its locality are as follows:

Beginning at a wood post where a copy of this notice is posted: then 50 feet west to the center of the west end line, then 660 feet north to the northwest corner, then 1320 feet east to the northeast corner, then 1320 feet south to the southeast corner, then 1320 feet west to the southwest corner, then 660 feet north to the point of beginning.

Dated and posted on the ground this **September 14, 2020**,

Locator Michael Leu Michael Leu

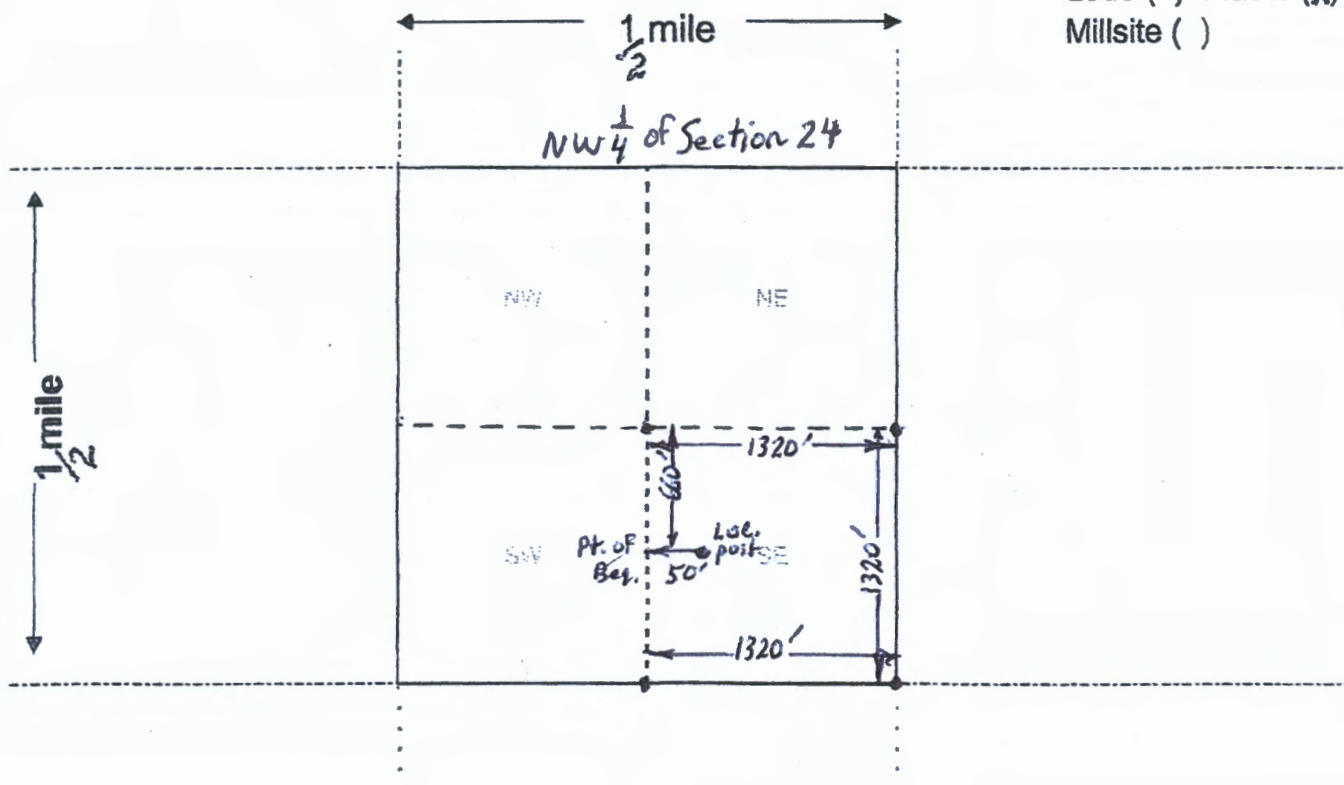
Locator Marie Leu Marie Leu

AMC461099

RECEIVED
BLM AZ STATE OFFICE
2020 SEP 17 A 7:52
PHOENIX, ARIZONA

MINING CLAIM MAP

Lode () Placer (X)
Millsite ()



AMC461099

Scale: 1" = 2000 feet



1. The above map depicts the Superstition #9 mining claim, which is located in Section (s) 24, Township 1 N, Range 11 E, Gila and Salt River Base and Meridian, Pinal County, Arizona. Total claim acreage is 40 acres

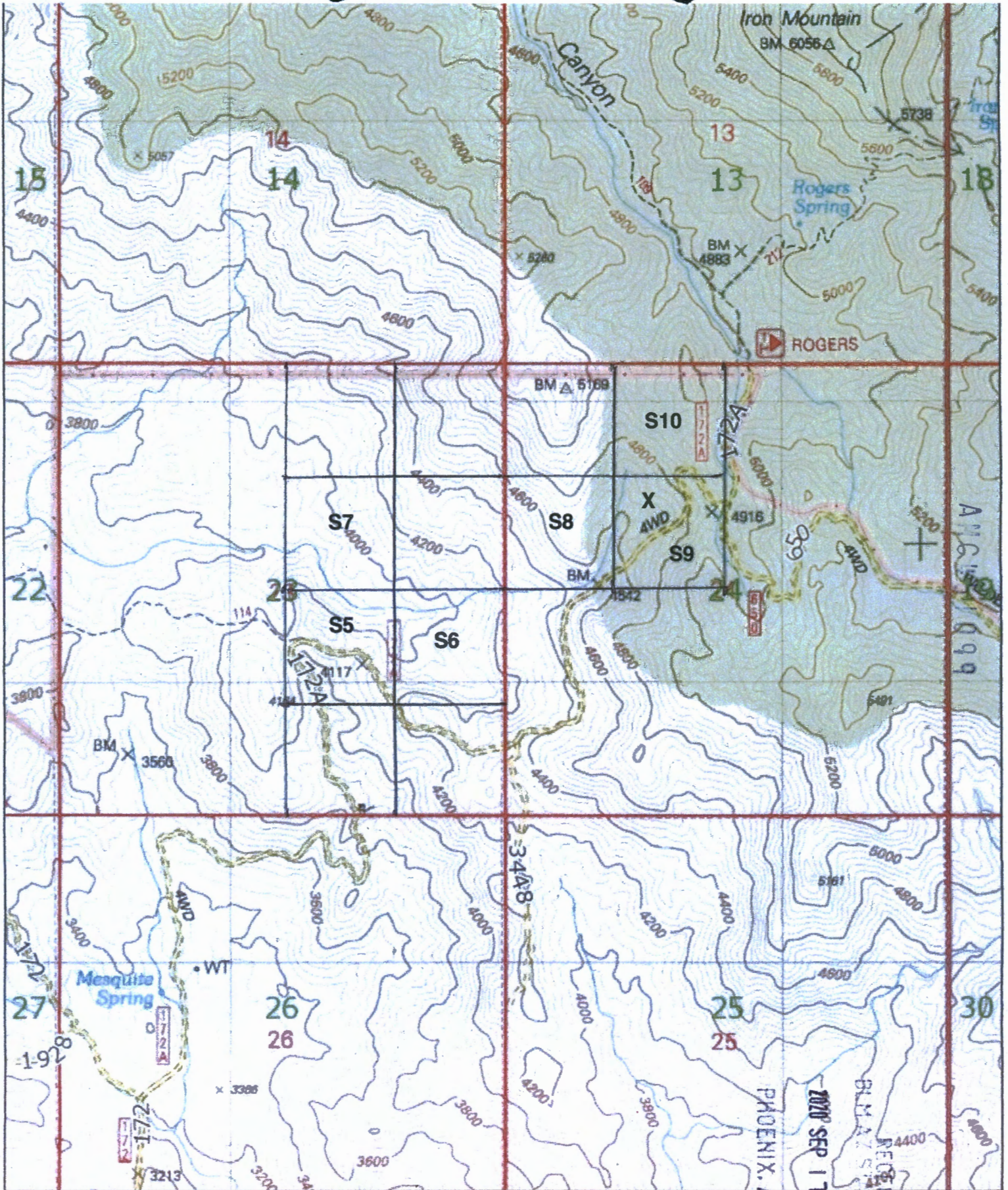
2. The type of corner and location monuments used are as follows: 4 foot wooden posts + post w/ attached Location Notice

3. The bearings and distances in degrees and feet between claim corners and to a public land survey monument are as depicted on the map.

4. If the claim is a placer or millsite claim with exterior limits conforming to legal subdivisions of the public survey, provide a legal description of the claim SE 1/4 of NW 1/4 of Sec. 24, T1N, R11E, G+SRBM

RECEIVED
 BLM ARIZONA OFFICE
 PHOENIX, ARIZONA
 2020 SEP 17 A
 12

Form MCF100a
Revised Oct 2018



RECEIVED
BLM AZ STATE OFFICE
2000 SEP 17 A 7 52
PHOENIX, ARIZONA

AND WHEN RECORDED RETURN TO:

Michael Leu
7705 St. James Dr.
Mentor, OH 44060

Location Notice for Association Placer Mining Claim

Notice is hereby given that the undersigned have on this **September 14, 2020**, located an association placer mining claim in Pinal County, Arizona.

The name of the claim is **Superstition #10**, and is situated in the **NE 1/4 of the NW 1/4 of Section 24, Township 1 N., Range 11 E., Gila & Salt River Base and Meridian, Arizona, being 40 acres (+/-)**.

Claim is for recreational, Casual Use, as defined by the BLM.

The locators of this claim are:

Michael Leu,
7705 St. James Drive, Mentor, OH 44060
440-225-5991

and Marie Leu,
7705 St. James Drive, Mentor, OH 44060.

The locality of this claim with reference to some natural object or permanent monument and additional information concerning its locality are as follows:

Beginning at a wood post where a copy of this notice is posted: then 50 feet west to the center of the west end line, then 660 feet north to the northwest corner, then 1320 feet east to the northeast corner, then 1320 feet south to the southeast corner, then 1320 feet west to the southwest corner, then 660 feet north to the point of beginning.

Dated and posted on the ground this **September 14, 2020**,

Locator Michael Leu Michael Leu

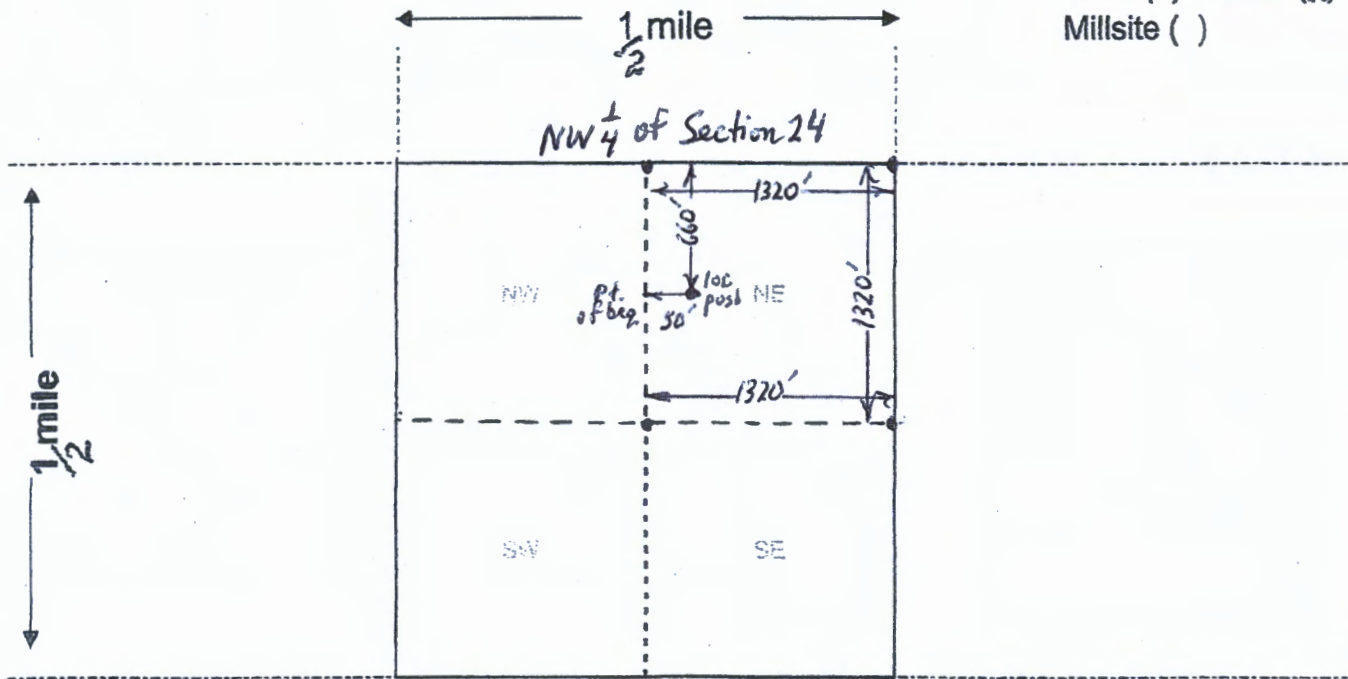
Locator Marie Leu Marie Leu

AMC461100

RECEIVED
BLM ADJUSTED OFFICE
2020 SEP 17 A 7:52
PHOENIX, ARIZONA

MINING CLAIM MAP

Lode () Placer (X)
Millsite ()



AMC461100

Scale: 1" = 2000 feet



1. The above map depicts the Superstition #10 mining claim, which is located in Section (s) 24, Township 1 N, Range 11 E, Gila and Salt River Base and Meridian, Pinal County, Arizona. Total claim acreage is 40 acres

2. The type of corner and location monuments used are as follows: 4 foot wooden posts + post w/ attached Location Notice

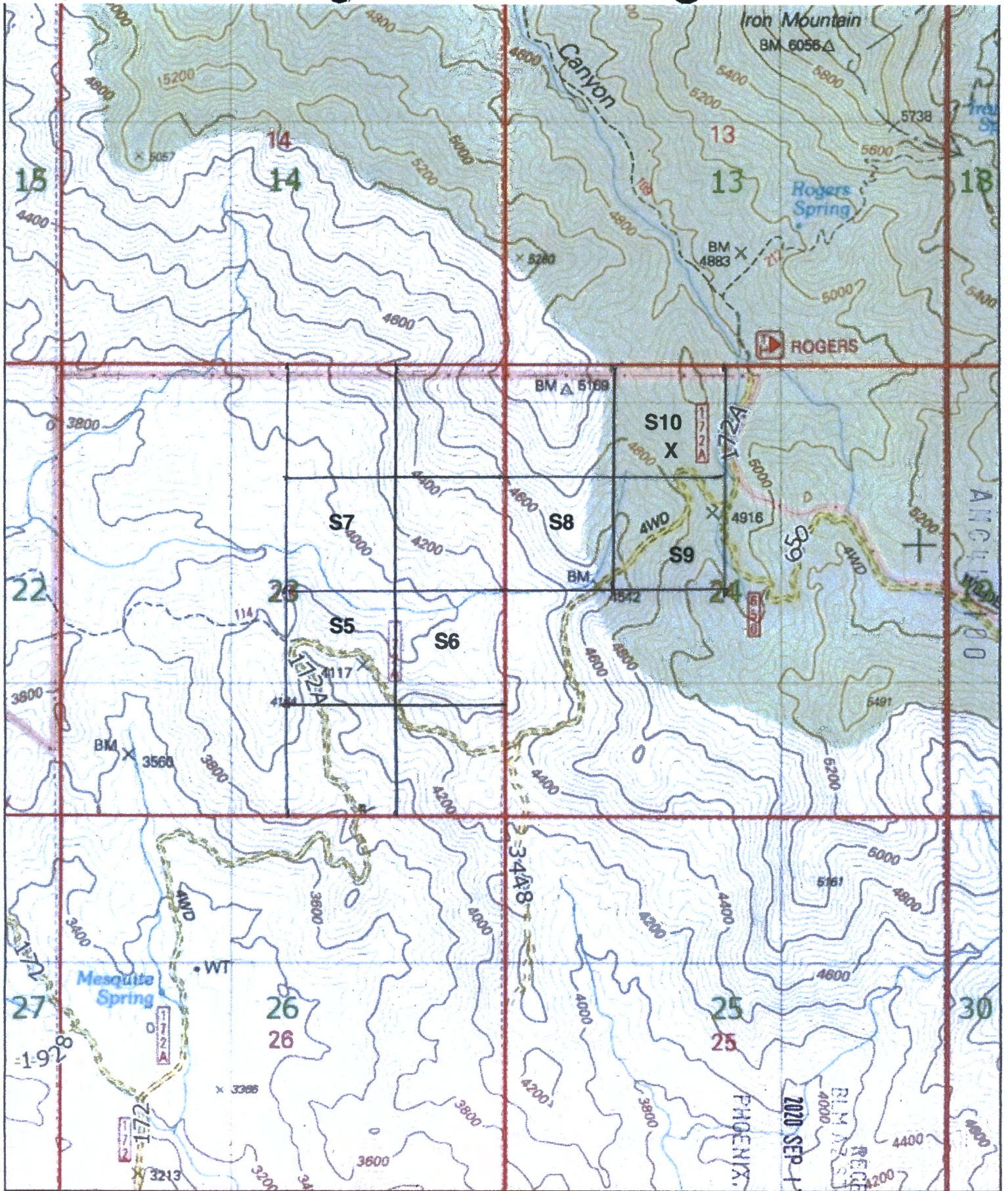
3. The bearings and distances in degrees and feet between claim corners and to a public land survey monument are as depicted on the map.

4. If the claim is a placer or millsite claim with exterior limits conforming to legal subdivisions of the public survey provide a legal description of the claim

NE 1/4 of NW 1/4 of Sec. 24, T1N, R11E, G+SRBM

RECEIVED
 PHOENIX, ARIZONA
 20 SEP 17 A 7:22
 DEPARTMENT OF
 MINERAL RESOURCES

Form MCF100a
Revised Oct 2018



RECEIVED
BIM ARIZONA
2020 SEP 17 A 7:52
PHOENIX, ARIZONA



AND WHEN RECORDED RETURN TO:

Michael Leu
7705 St. James Dr.
Mentor, OH 44060

Location Notice for Association Placer Mining Claim

Notice is hereby given that the undersigned have on this **September 14, 2020**, located an association placer mining claim in Pinal County, Arizona.

The name of the claim is **Superstition #11**, and is situated in the **NW 1/4 of the SW 1/4 of Section 36, Township 2 S., Range 11 E., Gila & Salt River Base and Meridian, Arizona, being 40 acres (+/-)**.
Claim is for recreational, Casual Use, as defined by the BLM.

The locators of this claim are:

**Michael Leu,
7705 St. James Drive, Mentor, OH 44060
440-225-5991**

**and Marie Leu,
7705 St. James Drive, Mentor, OH 44060.**

The locality of this claim with reference to some natural object or permanent monument and additional information concerning its locality are as follows:

Beginning at a wood post where a copy of this notice is posted: then 50 feet west to the center of the west end line, then 660 feet north to the northwest corner, then 1320 feet east to the northeast corner, then 1320 feet south to the southeast corner, then 1320 feet west to the southwest corner, then 660 feet north to the point of beginning.

Dated and posted on the ground this **September 14, 2020**,

Locator Michael Leu Michael Leu

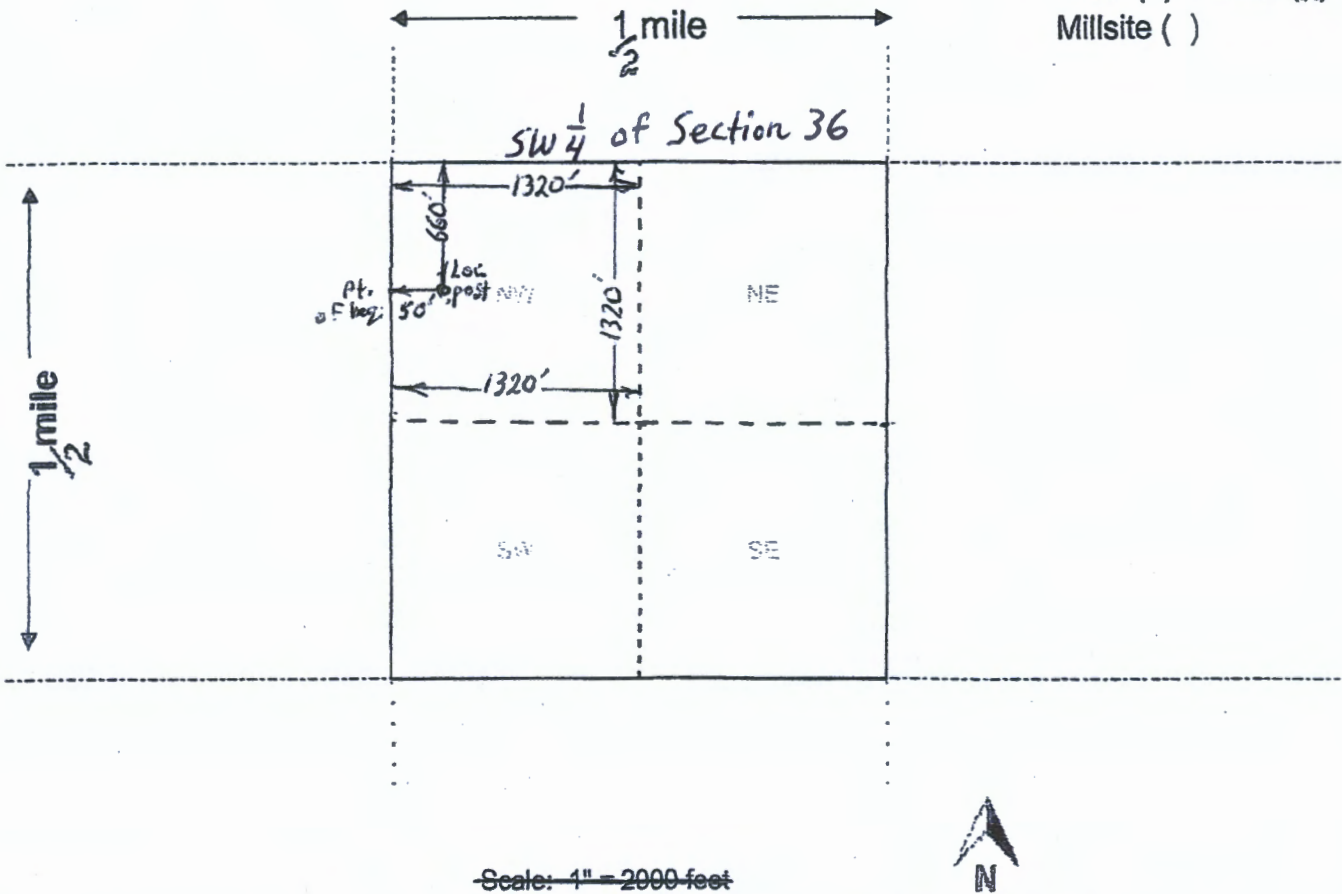
Locator Marie Leu Marie Leu

AMC461101

RECEIVED
BLM AT STATE OFFICE
2020 SEP 17 A 7:53
PHOENIX, ARIZONA

MINING CLAIM MAP

Lode () Placer (X)
Millsite ()



AN0461101

Scale: 1" = 2000 feet

1. The above map depicts the Superstition #11 mining claim, which is located in Section (s) 36, Township 2 S, Range 11 E, Gila and Salt River Base and Meridian, Pinal County, Arizona. Total claim acreage is 40 acres

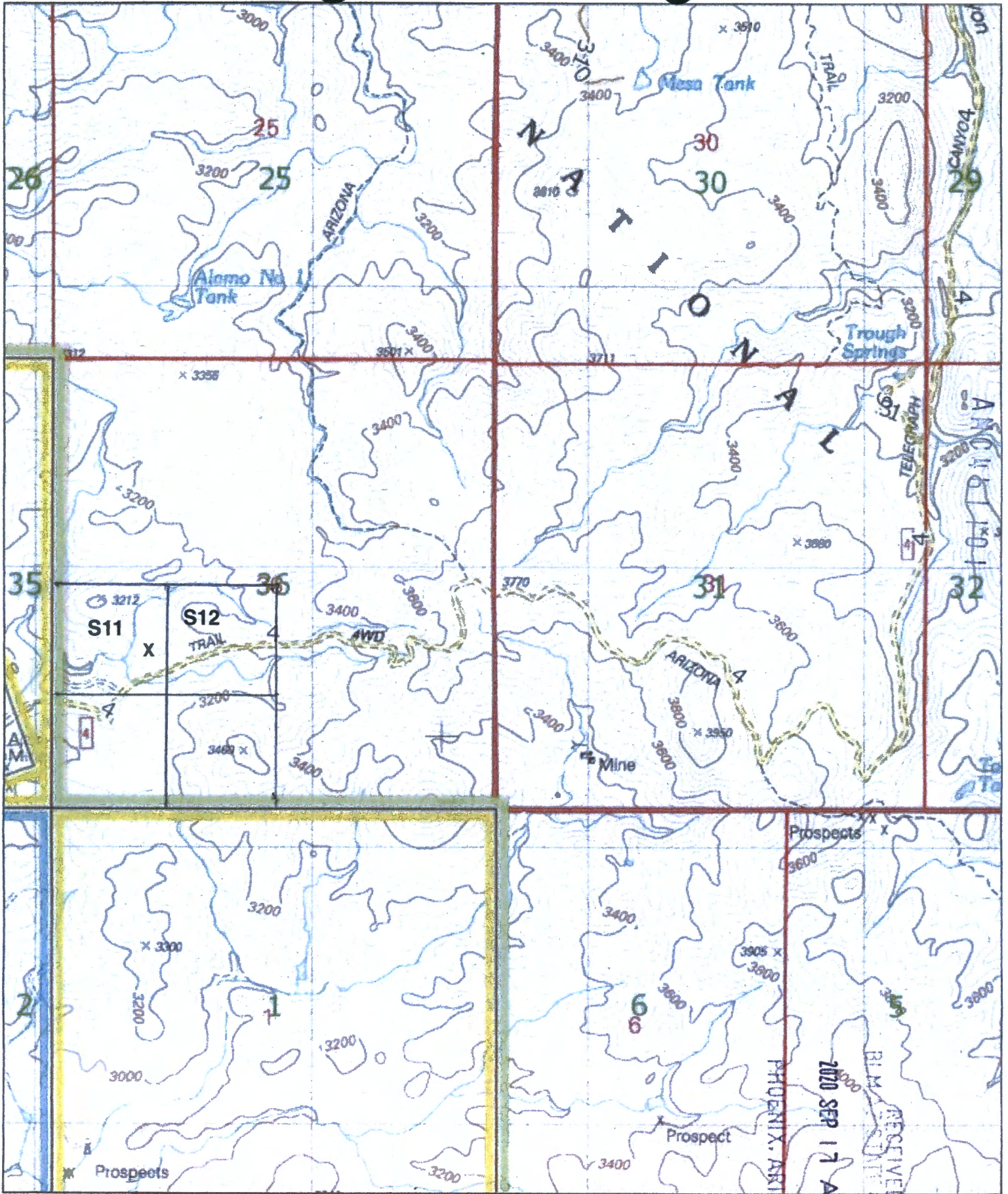
2. The type of corner and location monuments used are as follows: 4 foot wooden posts + post w/ attached Location Notice

3. The bearings and distances in degrees and feet between claim corners and to a public land survey monument are as depicted on the map.

4. If the claim is a placer or millsite claim with exterior limits conforming to legal subdivisions of the public survey, provide a legal description of the claim

NW 1/4 of SW 1/4 of Sec. 36, T2S, R11E, G+SRBM

RECEIVED
 PLM A7 SEP 11 11:33
 PHOENIX, ARIZONA
 Form MCF100a
 Revised Oct 2018



PHOENIX, ARIZONA

2020 SEP 17 A 7:53

BLM RECEIVED
BLM DISTRICT OFFICE

AND WHEN RECORDED RETURN TO:

Michael Leu
7705 St. James Dr.
Mentor, OH 44060

Location Notice for Association Placer Mining Claim

Notice is hereby given that the undersigned have on this **September 14, 2020**, located an association placer mining claim in Pinal County, Arizona.

The name of the claim is **Superstition #12**, and is situated in the **NE 1/4 of the SW 1/4 of Section 36, Township 2 S., Range 11 E., Gila & Salt River Base and Meridian, Arizona, being 40 acres (+/-)**.
Claim is for recreational, Casual Use, as defined by the BLM.

The locators of this claim are:

Michael Leu,
7705 St. James Drive, Mentor, OH 44060
440-225-5991

and Marie Leu,
7705 St. James Drive, Mentor, OH 44060.

The locality of this claim with reference to some natural object or permanent monument and additional information concerning its locality are as follows:

Beginning at a wood post where a copy of this notice is posted: then 50 feet west to the center of the west end line, then 660 feet north to the northwest corner, then 1320 feet east to the northeast corner, then 1320 feet south to the southeast corner, then 1320 feet west to the southwest corner, then 660 feet north to the point of beginning.

Dated and posted on the ground this **September 14, 2020**,

Locator Michael Leu Michael Leu

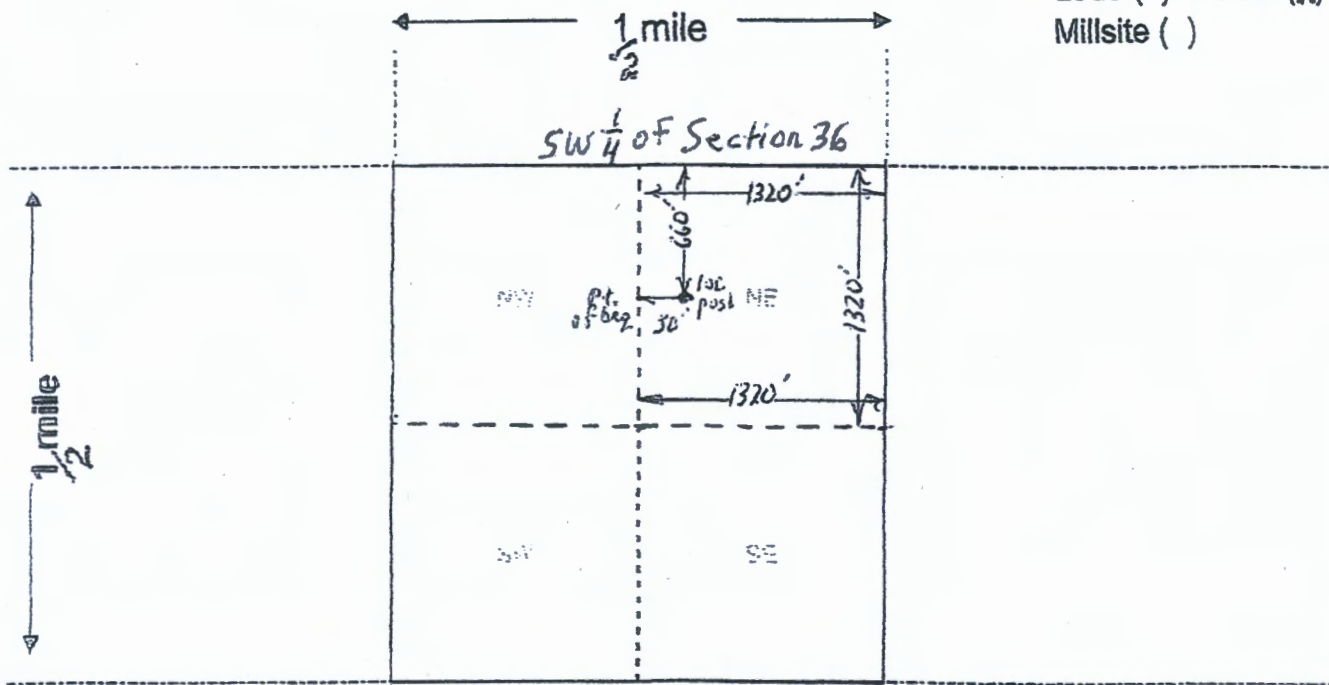
Locator Marie Leu Marie Leu

AMC461102

RECEIVED
BLM STATE OFFICE
2020 SEP 17 A 7:53
PHOENIX, ARIZONA

MINING CLAIM MAP

Lode () Placer (X)
Millsite ()



AMC461102

Scale: 1" = 2000 feet



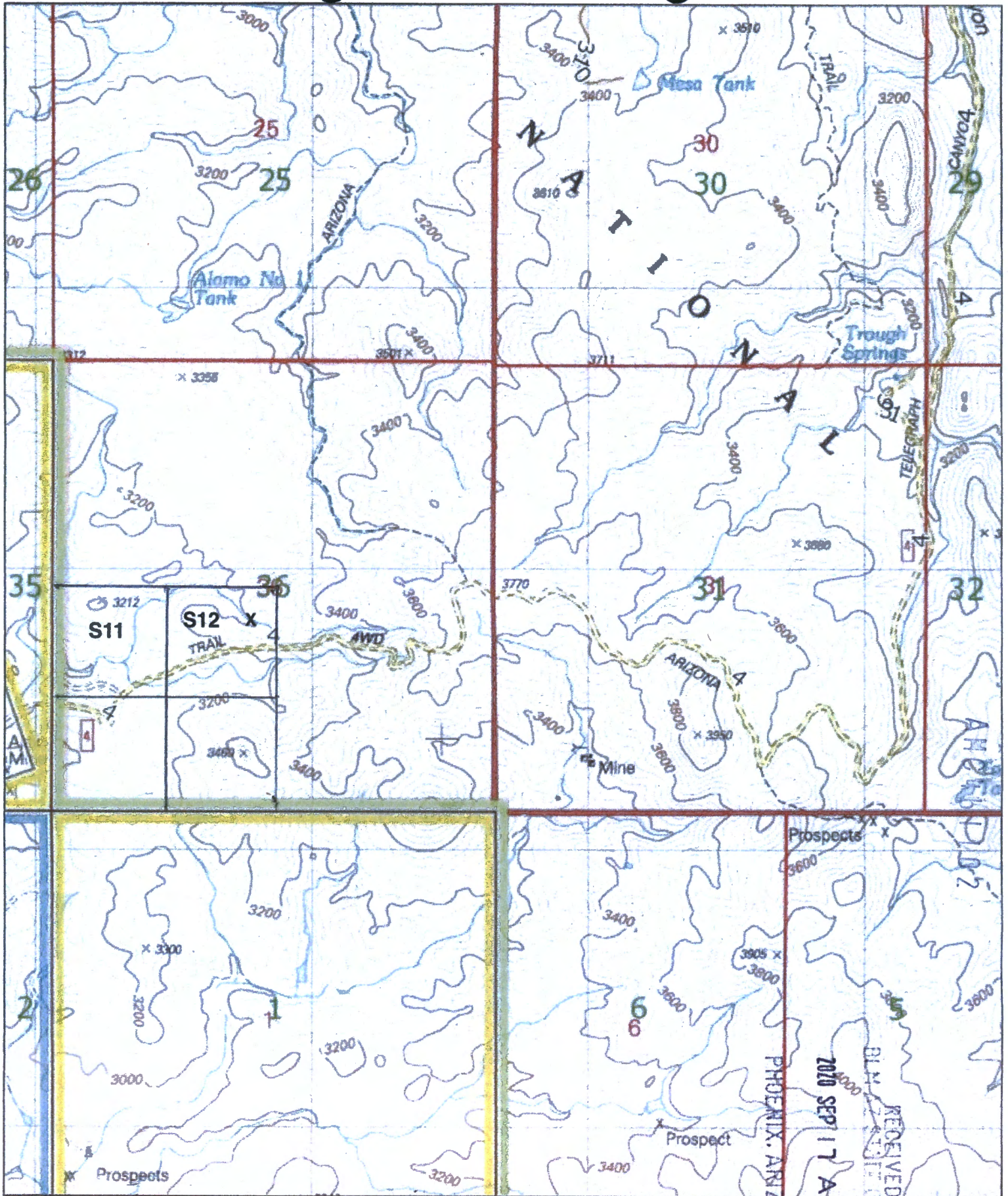
1. The above map depicts the Superstition #12 mining claim, which is located in Section (s) 36, Township 2 S, Range 11 E, Gila and Salt River Base and Meridian, Pinal County, Arizona. Total claim acreage is 40 acres

2. The type of corner and location monuments used are as follows: 4 foot wooden posts + post w/ attached Location Notice

3. The bearings and distances in degrees and feet between claim corners and to a public land survey monument are as depicted on the map.

4. If the claim is a placer or millsite claim with exterior limits conforming to legal subdivisions of the public survey, provide a legal description of the claim NE 1/4 of SW 1/4 of Sec. 36, T25, R11E, G+SRBM

RECEIVED
 PLANT
 2018 SEP 17
 PHOENIX, ARIZONA
 Form MCF100a
 Revised Oct 2018



0 ————— 0.5 Mi
0 ————— 2000 Ft

PHOENIX, ARIZONA
2070 SEP 17 A 7 53
RECEIVED
BLM FIELD OFFICE

AND WHEN RECORDED RETURN TO:

Michael Leu
7705 St. James Dr.
Mentor, OH 44060

Location Notice for Association Placer Mining Claim

Notice is hereby given that the undersigned have on this **September 15, 2020**, located an association placer mining claim in Yavapai County, Arizona.

The name of the claim is **Sedona Gold #1**, and is situated in the **NE 1/4 of the SW 1/4 of Section 14, Township 17 N., Range 4 E., Gila & Salt River Base and Meridian, Arizona, being 40 acres (+/-)**.
Claim is for recreational, Casual Use, as defined by the BLM.

The locators of this claim are:

Michael Leu,
7705 St. James Drive, Mentor, OH 44060
440-225-5991

and Marie Leu,
7705 St. James Drive, Mentor, OH 44060.

The locality of this claim with reference to some natural object or permanent monument and additional information concerning its locality are as follows:

Beginning at a wood post where a copy of this notice is posted: then 50 feet south to the center of the south end line, then 660 feet east to the southeast corner, then 1320 feet north to the northeast corner, then 1320 feet west to the northwest corner, then 1320 feet south to the southwest corner, then 660 feet east to the point of beginning.

Dated and posted on the ground this **September 15, 2020**.

Locator Michael Leu Michael Leu

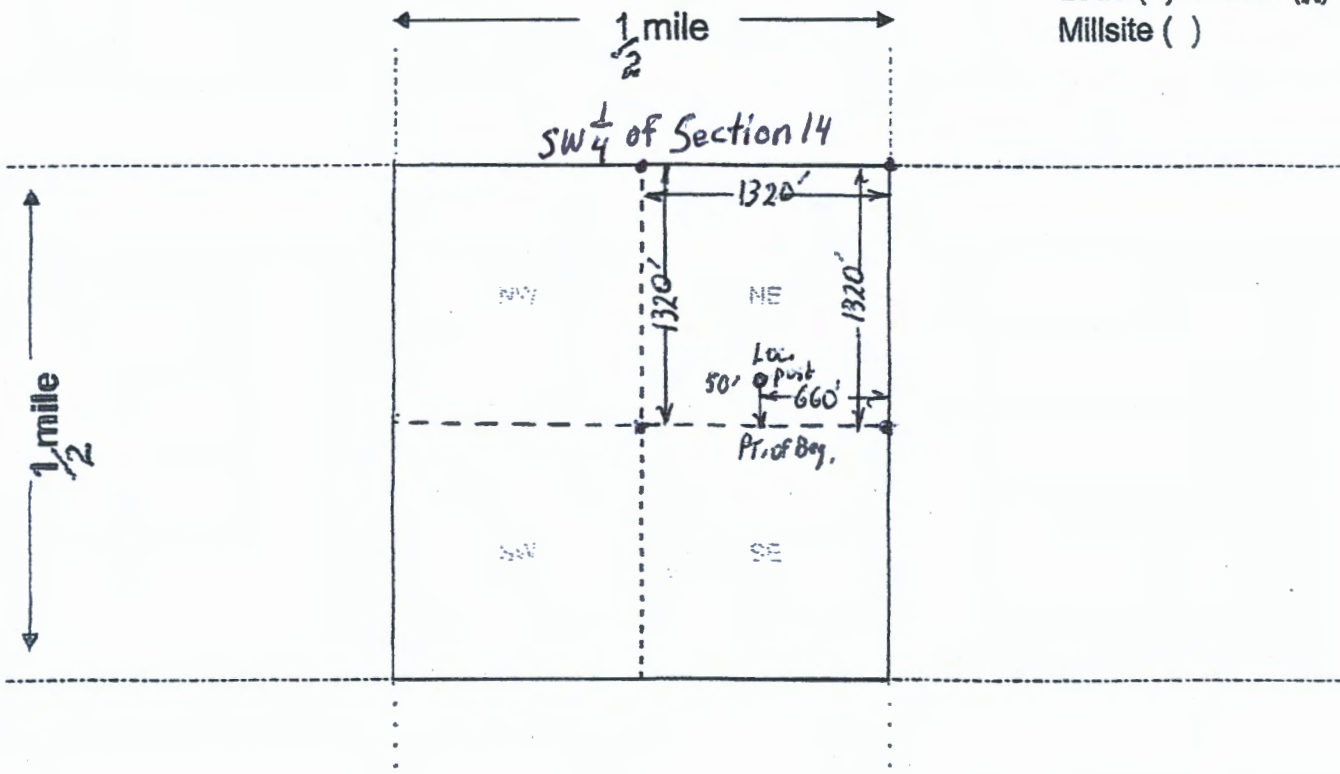
Locator Marie Leu Marie Leu

AMC461103

RECEIVED
BLM AZ STATE OFFICE
2020 SEP 17 A 7:53
PHOENIX, ARIZONA

MINING CLAIM MAP

Lode () Placer (X)
Millsite ()



AMC461103

Scale: 1" = 2000 feet



1. The above map depicts the Sedona Gold #1 mining claim, which is located in Section (s) 14, Township 17 N, Range 4 E, Gila and Salt River Base and Meridian, Yavapai County, Arizona. Total claim acreage is 40 acres

2. The type of corner and location monuments used are as follows: 4 Foot wooden posts + post w/ attached Location Notice

3. The bearings and distances in degrees and feet between claim corners and to a public land survey monument are as depicted on the map.

4. If the claim is a placer or millsite claim with exterior limits conforming to legal subdivisions of the public survey, provide a legal description of the claim NE 1/4 of SW 1/4 of Sec. 14, T17N, R4E, G+SRBM

RECEIVED
CLM DIVISION
PHOENIX, ARIZONA
2020 SEP 17 AM 11:57

Form MCF100a
Revised Oct 2018



0 0.5 Mi
0 2000 Ft

RECEIVED PHOT
2020 SEP 17 1:53

AND WHEN RECORDED RETURN TO:

Michael Leu
7705 St. James Dr.
Mentor, OH 44060

Location Notice for Association Placer Mining Claim

Notice is hereby given that the undersigned have on this **September 15, 2020**, located an association placer mining claim in Yavapai County, Arizona.

The name of the claim is **Sedona Gold #2**, and is situated in the **SE 1/4 of the SW 1/4 of Section 14, Township 17 N., Range 4 E., Gila & Salt River SEse and Meridian, Arizona, being 40 acres (+/-)**.
Claim is for recreational, Casual Use, as defined by the BLM.

The locators of this claim are:

Michael Leu,
7705 St. James Drive, Mentor, OH 44060
440-225-5991

and Marie Leu,
7705 St. James Drive, Mentor, OH 44060.

The locality of this claim with reference to some natural object or permanent monument and additional information concerning its locality are as follows:

Beginning at a wood post where a copy of this notice is posted: then 50 feet south to the center of the south end line, then 660 feet east to the southeast corner, then 1320 feet north to the northeast corner, then 1320 feet west to the northwest corner, then 1320 feet south to the southwest corner, then 660 feet east to the point of beginning.

Dated and posted on the ground this **September 15, 2020**.

Locator Michael Leu Michael Leu

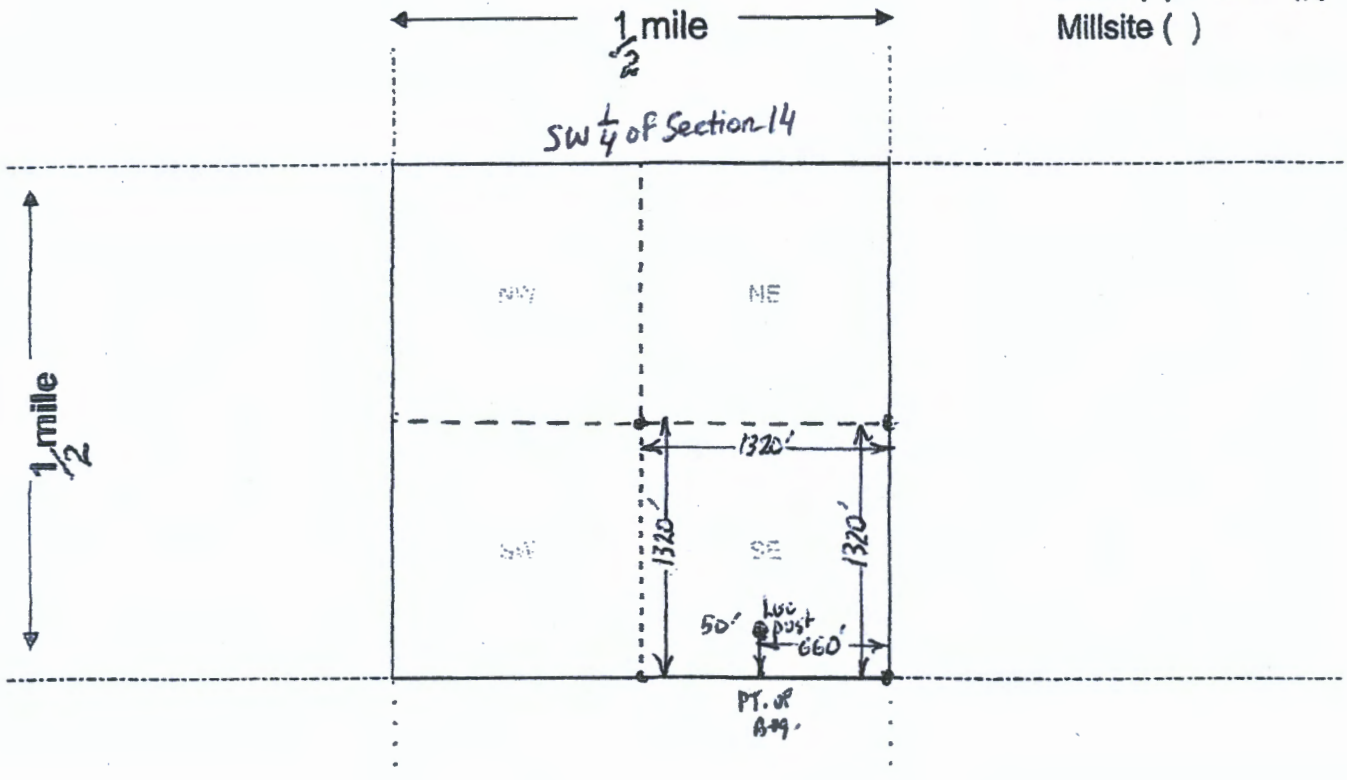
Locator Marie Leu Marie Leu

RECEIVED
BLM STATE OFFICE
2020 SEP 17 A 7:53
PHOENIX, ARIZONA

AMC461104

MINING CLAIM MAP

Lode () Placer (X)
Millsite ()



AMC461104

Scale: 1" = 2000 feet



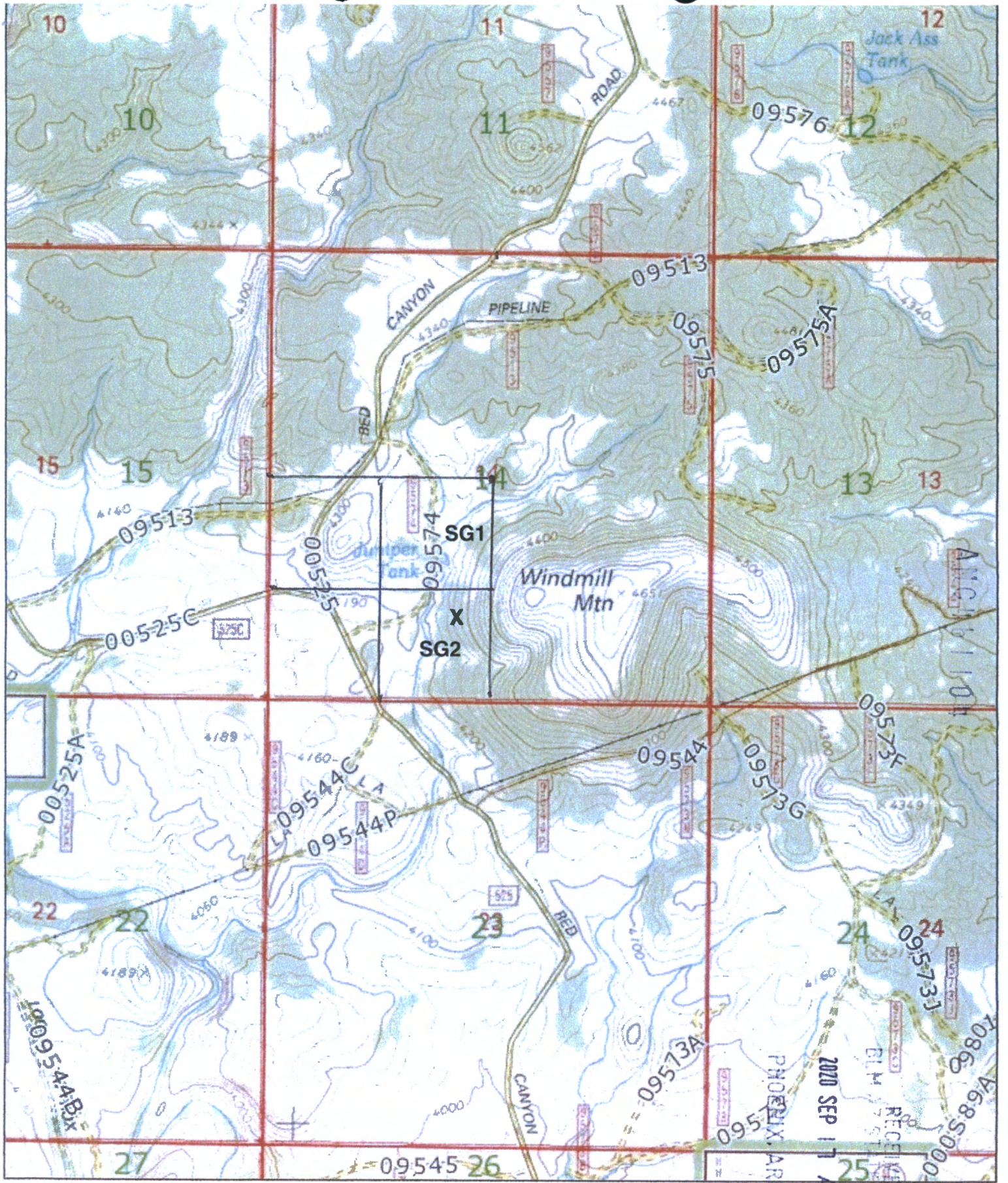
1. The above map depicts the Sedona Gold #2 mining claim, which is located in Section (s) 14, Township 17 N, Range 4 E, Gila and Salt River Base and Meridian, Yavapai County, Arizona. Total claim acreage is 40 acres

2. The type of corner and location monuments used are as follows: 4 foot wooden posts + post w/ Location Notice

3. The bearings and distances in degrees and feet between claim corners and to a public land survey monument are as depicted on the map.

4. If the claim is a placer or millsite claim with exterior limits conforming to legal subdivisions of the public survey, provide a legal description of the claim SE 1/4 of SW 1/4, Sec. 14, T17N, R4E, G+SRBM

RECEIVED
BLM
2020 SEP 17
PHOENIX ARIZONA
Form MCF100a
Revised Oct 2018



PHOENIX, ARIZONA
 2020 SEP 17 A 7:53
 EIM RECEIVED

AND WHEN RECORDED RETURN TO:

Michael Leu
7705 St. James Dr.
Mentor, OH 44060

Location Notice for Association Placer Mining Claim

Notice is hereby given that the undersigned have on this **September 15, 2020**, located an association placer mining claim in Yavapai County, Arizona.

TNE name of the claim is **Sedona Gold #3**, and is situated in the **NE 1/4 of the NW 1/4 of Section 11, Township 17 N., Range 4 E., Gila & Salt River Base and Meridian, Arizona, being 40 acres (+/-)**.
Claim is for recreational, Casual Use, as defined by the BLM.

The locators of this claim are:

Michael Leu,
7705 St. James Drive, Mentor, OH 44060
440-225-5991

and Marie Leu,
7705 St. James Drive, Mentor, OH 44060.

The locality of this claim with reference to some natural object or permanent monument and additional information concerning its locality are as follows:

Beginning at a wood post where a copy of this notice is posted: then 50 feet south to the center of the south end line, then 660 feet east to the southeast corner, then 1320 feet north to the northeast corner, then 1320 feet west to the northwest corner, then 1320 feet south to the southwest corner, then 660 feet east to the point of beginning.

Dated and posted on the ground this **September 15, 2020**.

Locator Michael Leu Michael Leu

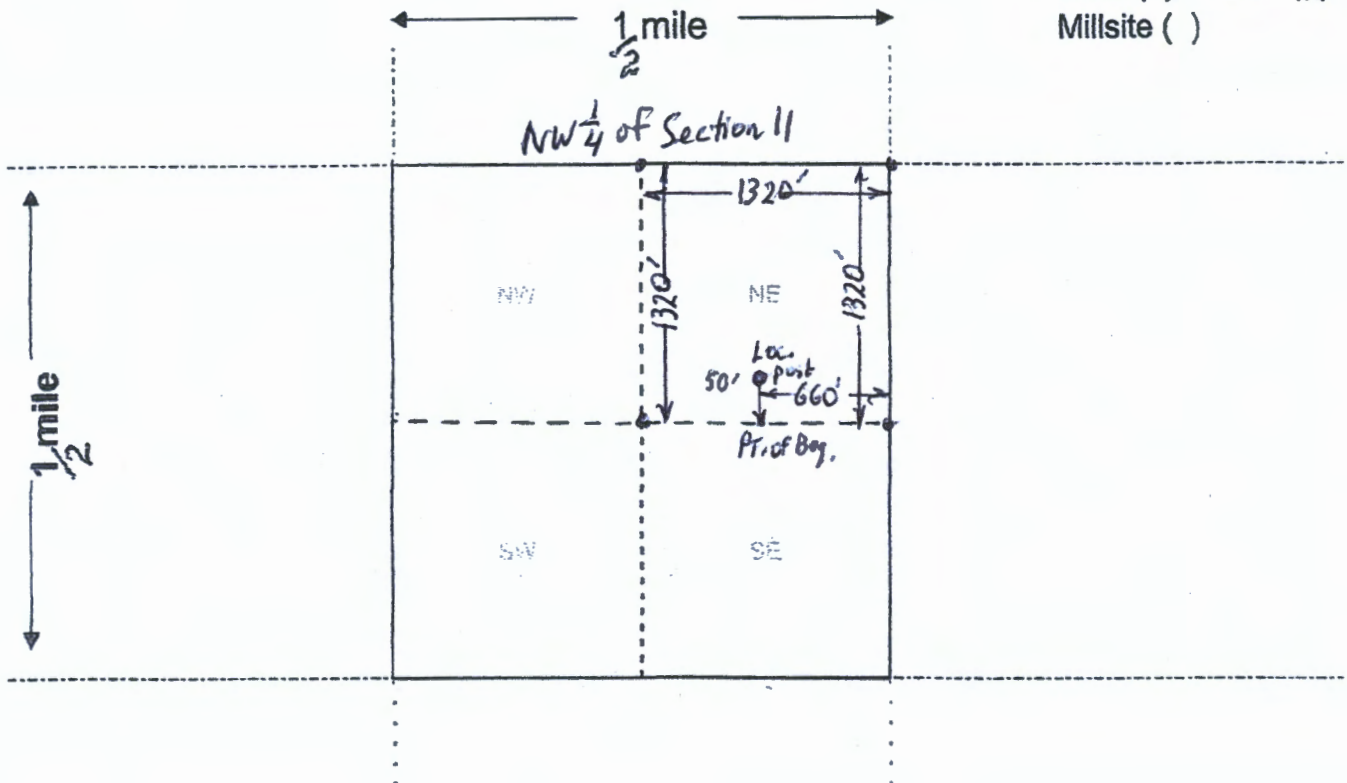
Locator Marie Leu Marie Leu

AMC461105

RECEIVED
BLM ARIZONA STATE OFFICE
2020 SEP 17 A 7:54
PHOENIX, ARIZONA

MINING CLAIM MAP

Lode () Placer (X)
Millsite ()



AMC461105

Scale: 1" = 2000 feet



1. The above map depicts the Sedona Gold #3 mining claim, which is located in Section (s) 11, Township 17 N, Range 4 E, Gila and Salt River Base and Meridian, Yavapai County, Arizona. Total claim acreage is 40 acres


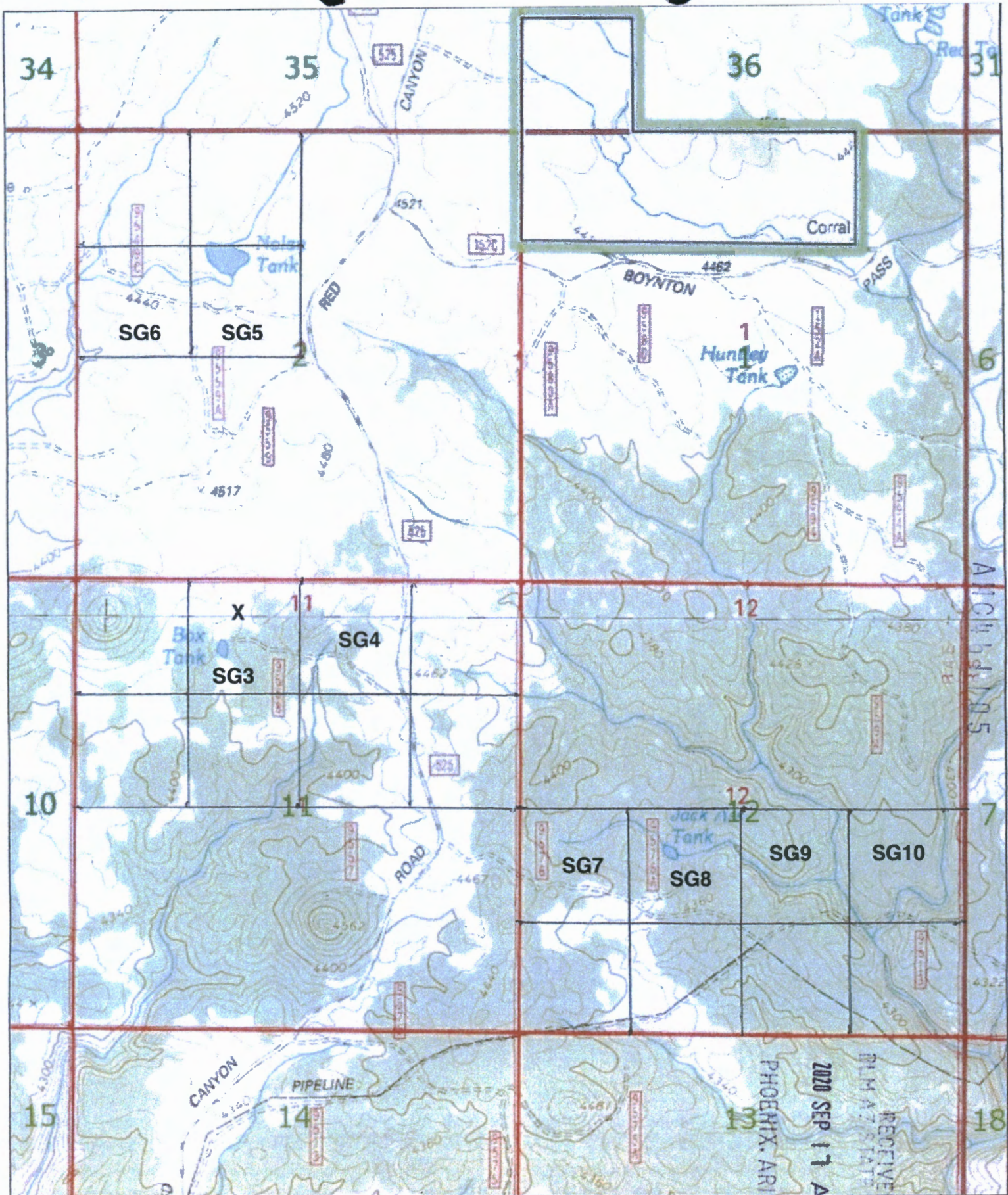
2. The type of corner and location monuments used are as follows: 4 foot wooden posts + post w/ attached Location Notice

3. The bearings and distances in degrees and feet between claim corners and to a public land survey monument are as depicted on the map.

4. If the claim is a placer or millsite claim with exterior limits conforming to legal subdivisions of the public survey, provide a legal description of the claim NE 1/4 of NW 1/4 of Sec. 11, T17N, R4E, G+SRBM

RECEIVED
 2020 SEP 7 11 51 AM
 PHOENIX, ARIZONA
 BLM

Form MCF100a
Revised Oct 2018



RECEIVED
 BLM AZ STATE OFFICE
 2020 SEP 17 A 7:54
 PHOENIX, ARIZONA

AND WHEN RECORDED RETURN TO:

Michael Leu
7705 St. James Dr.
Mentor, OH 44060

Location Notice for Association Placer Mining Claim

Notice is hereby given that the undersigned have on this **September 15, 2020**, located an association placer mining claim in Yavapai County, Arizona.

TNE name of the claim is **Sedona Gold #4**, and is situated in the **NW 1/4 of the NE 1/4 of Section 11, Township 17 N., Range 4 E., Gila & Salt River Base and Meridian, Arizona, being 40 acres (+/-).**

Claim is for recreational, Casual Use, as defined by the BLM.

The locators of this claim are:

Michael Leu,
7705 St. James Drive, Mentor, OH 44060
440-225-5991

and Marie Leu,
7705 St. James Drive, Mentor, OH 44060.

The locality of this claim with reference to some natural object or permanent monument and additional information concerning its locality are as follows:

Beginning at a wood post where a copy of this notice is posted: then 50 feet south to the center of the south end line, then 660 feet east to the southeast corner, then 1320 feet north to the northeast corner, then 1320 feet west to the northwest corner, then 1320 feet south to the southwest corner, then 660 feet east to the point of beginning.

Dated and posted on the ground this **September 15, 2020.**

Locator Michael Leu Michael Leu

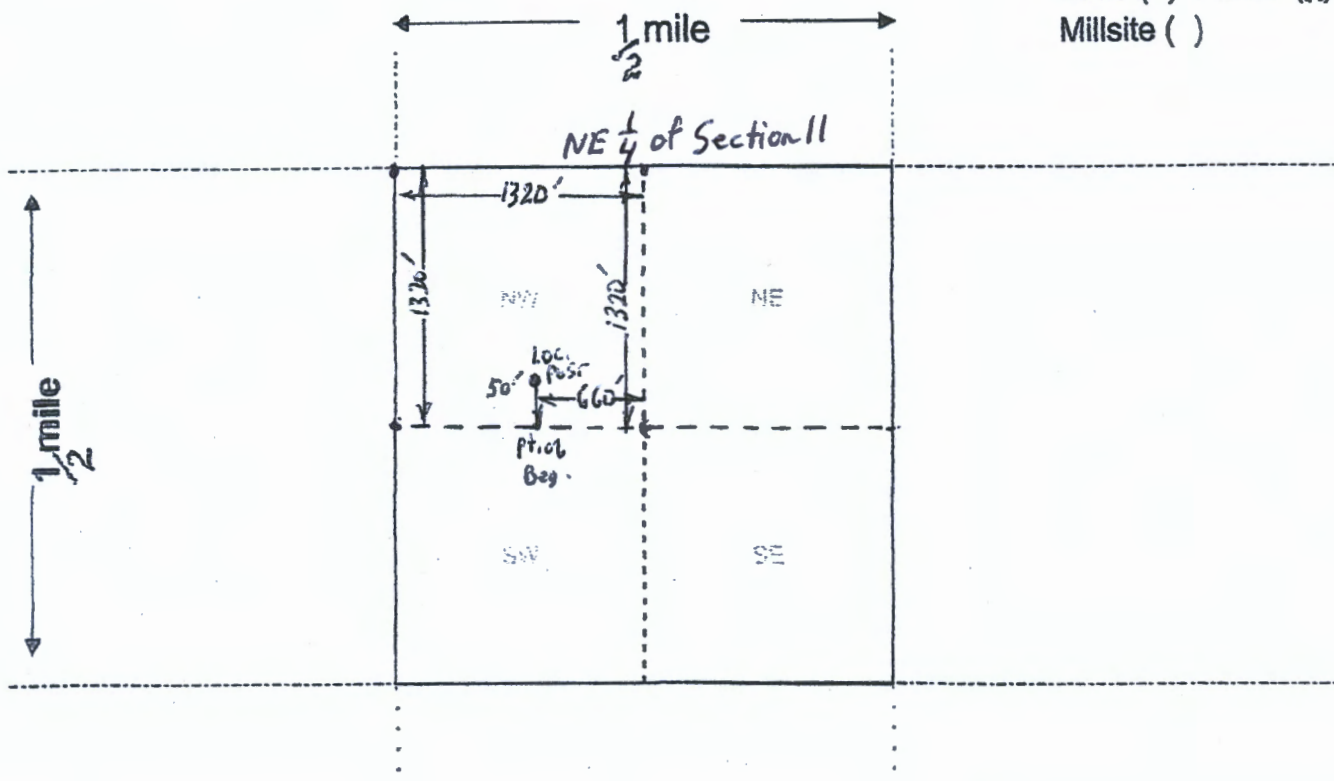
Locator Marie Leu Marie Leu

AMC461106

RECEIVED
BLM AZ STATE OFFICE
2020 SEP 17 A 7:54
PHOENIX, ARIZONA

MINING CLAIM MAP

Lode () Placer (X)
Millsite ()



AMC461106

Scale: 1" = 2000 feet



1. The above map depicts the Sedona Gold #4 mining claim, which is located in Section (s) 11, Township 17 N, Range 4 E, Gila and Salt River Base and Meridian, Yavapai County, Arizona. Total claim acreage is 40 acres

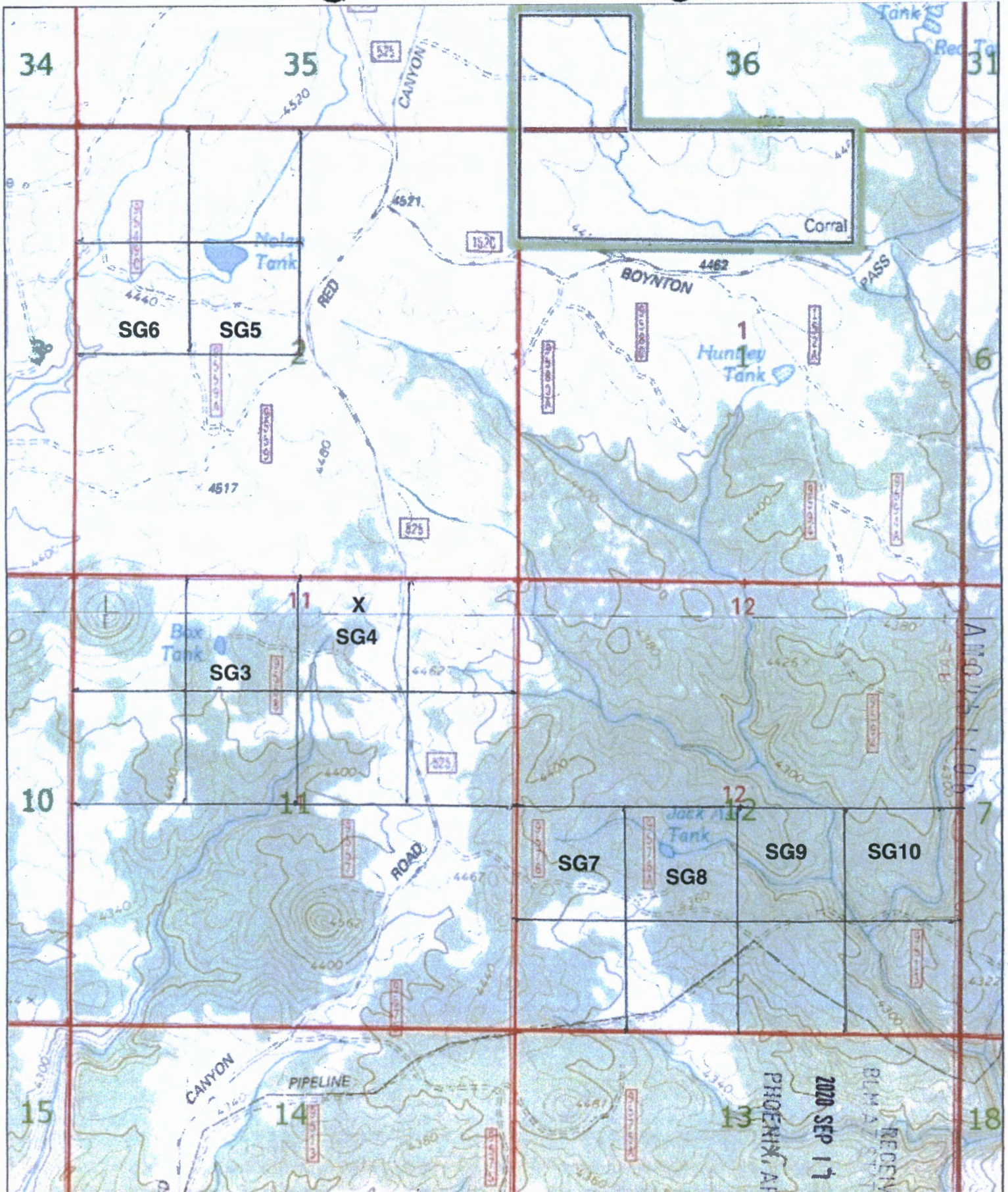
2. The type of corner and location monuments used are as follows: 4 foot wooden posts + post w/attached Location Notice

3. The bearings and distances in degrees and feet between claim corners and to a public land survey monument are as depicted on the map.

4. If the claim is a placer or millsite claim with exterior limits conforming to legal subdivisions of the public survey provide a legal description of the claim NW 1/4 of NE 1/4 of Sec. 11, T17N, R4E, G+SRBM

RECEIVED
BLM
PHOENIX, ARIZONA
2020 SEP 17 A 11:51

Form MCF100a
Revised Oct 2018



0 0.5 Mi
0 2000 Ft

RECEIVED
BLM AVALANCH PREVENTION OFFICE
2020 SEP 17 A 7:54
PHOENIX, ARIZONA

AND WHEN RECORDED RETURN TO:

Michael Leu
7705 St. James Dr.
Mentor, OH 44060

Location Notice for Association Placer Mining Claim

Notice is hereby given that the undersigned have on this **September 15, 2020**, located an association placer mining claim in Yavapai County, Arizona.

TNE name of the claim is **Sedona Gold #5**, and is situated in the **SE 1/4 of the NW 1/4 of Section 2, Township 17 N., Range 4 E., Gila & Salt River Base and Meridian, Arizona, being 40 acres (+/-)**.
Claim is for recreational, Casual Use, as defined by the BLM.

The locators of this claim are:

Michael Leu,
7705 St. James Drive, Mentor, OH 44060
440-225-5991

and Marie Leu,
7705 St. James Drive, Mentor, OH 44060.

The locality of this claim with reference to some natural object or permanent monument and additional information concerning its locality are as follows:

Beginning at a wood post where a copy of this notice is posted: then 50 feet south to the center of the south end line, then 660 feet east to the southeast corner, then 1320 feet north to the northeast corner, then 1320 feet west to the northwest corner, then 1320 feet south to the southwest corner, then 660 feet east to the point of beginning.

Dated and posted on the ground this **September 15, 2020**.

Locator Michael Leu Michael Leu

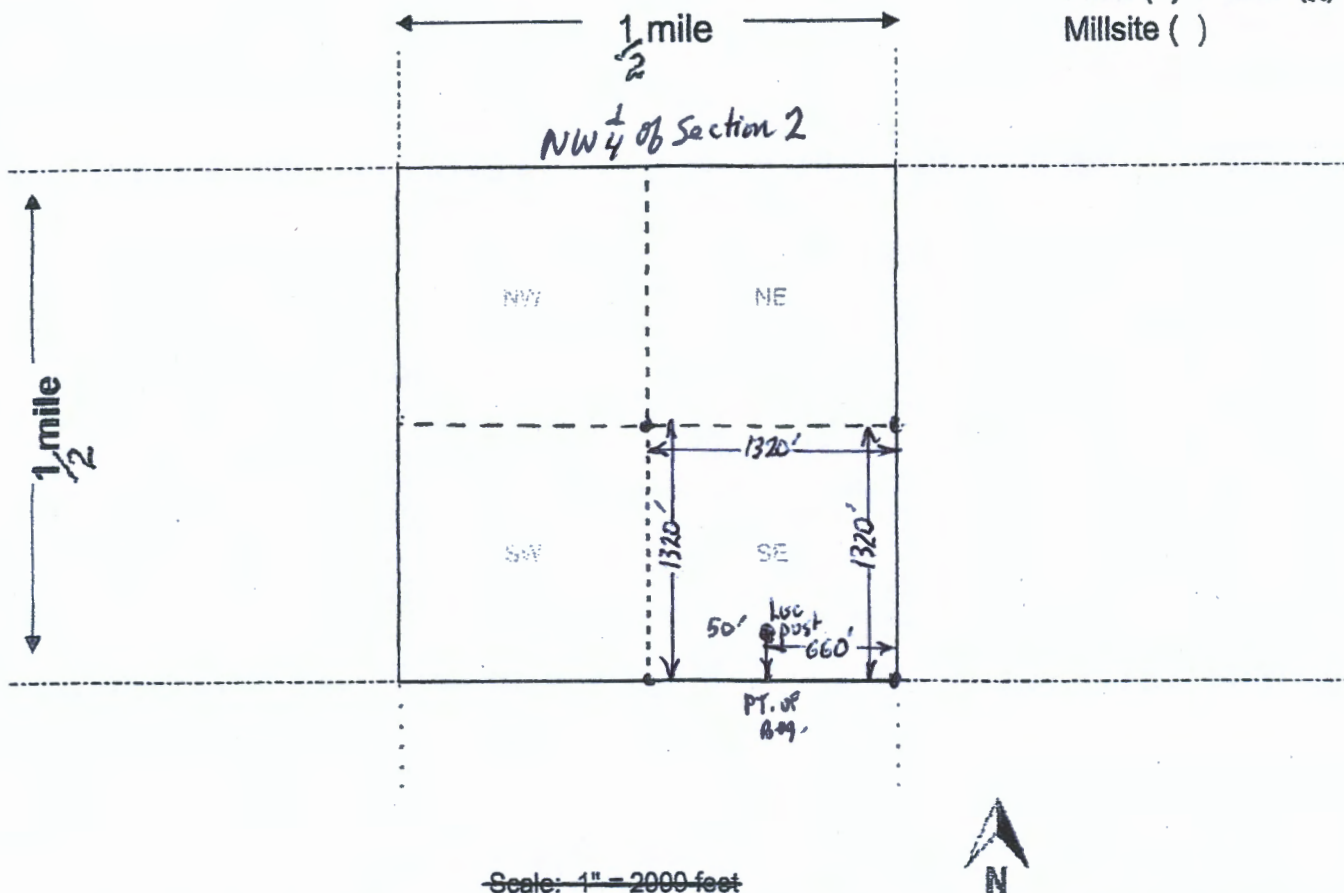
Locator Marie Leu Marie Leu

AMC461107

RECEIVED
BLM AD STATE OFFICE
2020 SEP 17 A 7:54
PHOENIX, ARIZONA

MINING CLAIM MAP

Lode () Placer (X)
Millsite ()



AMC 461107

Scale: 1" = 2000 feet



1. The above map depicts the Sedona Gold #5 mining claim, which is located in Section (s) 2, Township 17 N, Range 4 E, Gila and Salt River Base and Meridian, Yavapai County, Arizona. Total claim acreage is 40 acres

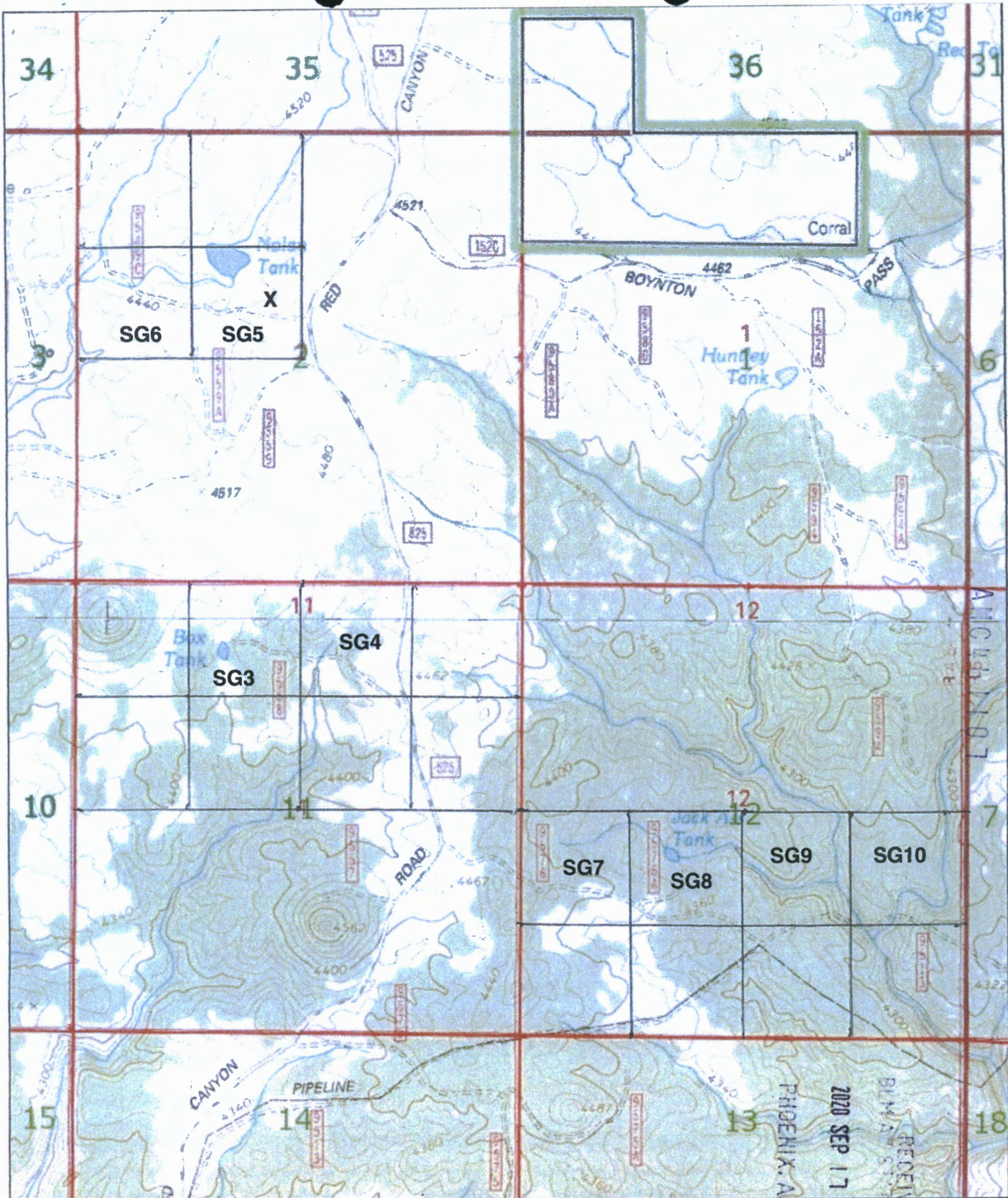
2. The type of corner and location monuments used are as follows: 4 foot wooden posts + post w/attached Location Notice

3. The bearings and distances in degrees and feet between claim corners and to a public land survey monument are as depicted on the map.

4. If the claim is a placer or millsite claim with exterior limits conforming to legal subdivisions of the public survey, provide a legal description of the claim SE 1/4 of NW 1/4 of Sec. 2, T17N, R4E, G+SRBM

RECEIVED
BIRMINGHAM OFFICE
SEP 7 11 54 AM '11
ARIZONA
GEOLOGICAL SURVEY

Form MCF100a
Revised Oct 2018



RECEIVED
BLM AND SURVEY OFFICE
2020 SEP 17 A T 54
PHOENIX, ARIZONA

AND WHEN RECORDED RETURN TO:

**Michael Leu
7705 St. James Dr.
Mentor, OH 44060**

Location Notice for Association Placer Mining Claim

Notice is hereby given that the undersigned have on this **September 15, 2020**, located an association placer mining claim in Yavapai County, Arizona.

TNE name of the claim is **Sedona Gold #6**, and is situated in the **SW 1/4 of the NW 1/4 of Section 2, Township 17 N., Range 4 E., Gila & Salt River Base and Meridian, Arizona, being 40 acres (+/-)**.
Claim is for recreational, Casual Use, as defined by the BLM.

The locators of this claim are:

**Michael Leu,
7705 St. James Drive, Mentor, OH 44060
440-225-5991**

**and Marie Leu,
7705 St. James Drive, Mentor, OH 44060.**

The locality of this claim with reference to some natural object or permanent monument and additional information concerning its locality are as follows:

Beginning at a wood post where a copy of this notice is posted: then 50 feet south to the center of the south end line, then 660 feet east to the southeast corner, then 1320 feet north to the northeast corner, then 1320 feet west to the northwest corner, then 1320 feet south to the southwest corner, then 660 feet east to the point of beginning.

Dated and posted on the ground this **September 15, 2020**.

Locator Michael Leu Michael Leu

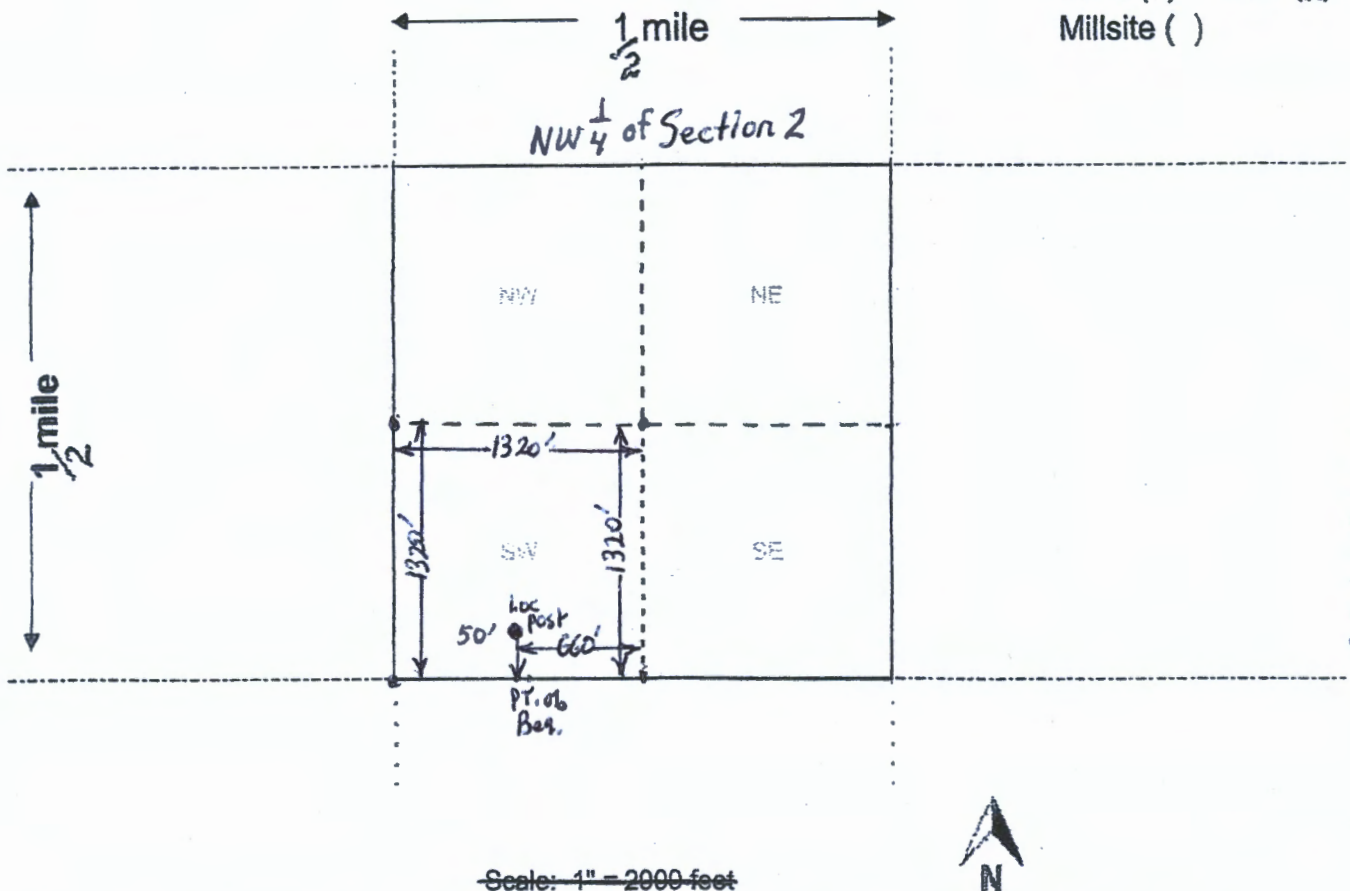
Locator Marie Leu Marie Leu

RECEIVED
BLM STATE OFFICE
2020 SEP 17 A 7:54
PHOENIX, ARIZONA

AMC461108

MINING CLAIM MAP

Lode () Placer (X)
Millsite ()



AMC 461108

Scale: 1" = 2000 feet

1. The above map depicts the Sedona Gold #6 mining claim, which is located in Section (s) 2, Township 17 N, Range 4 E, Gila and Salt River Base and Meridian, Yavapai County, Arizona. Total claim acreage is 40 acres

2. The type of corner and location monuments used are as follows: 4 foot wooden posts + post w/ attached Location Notice

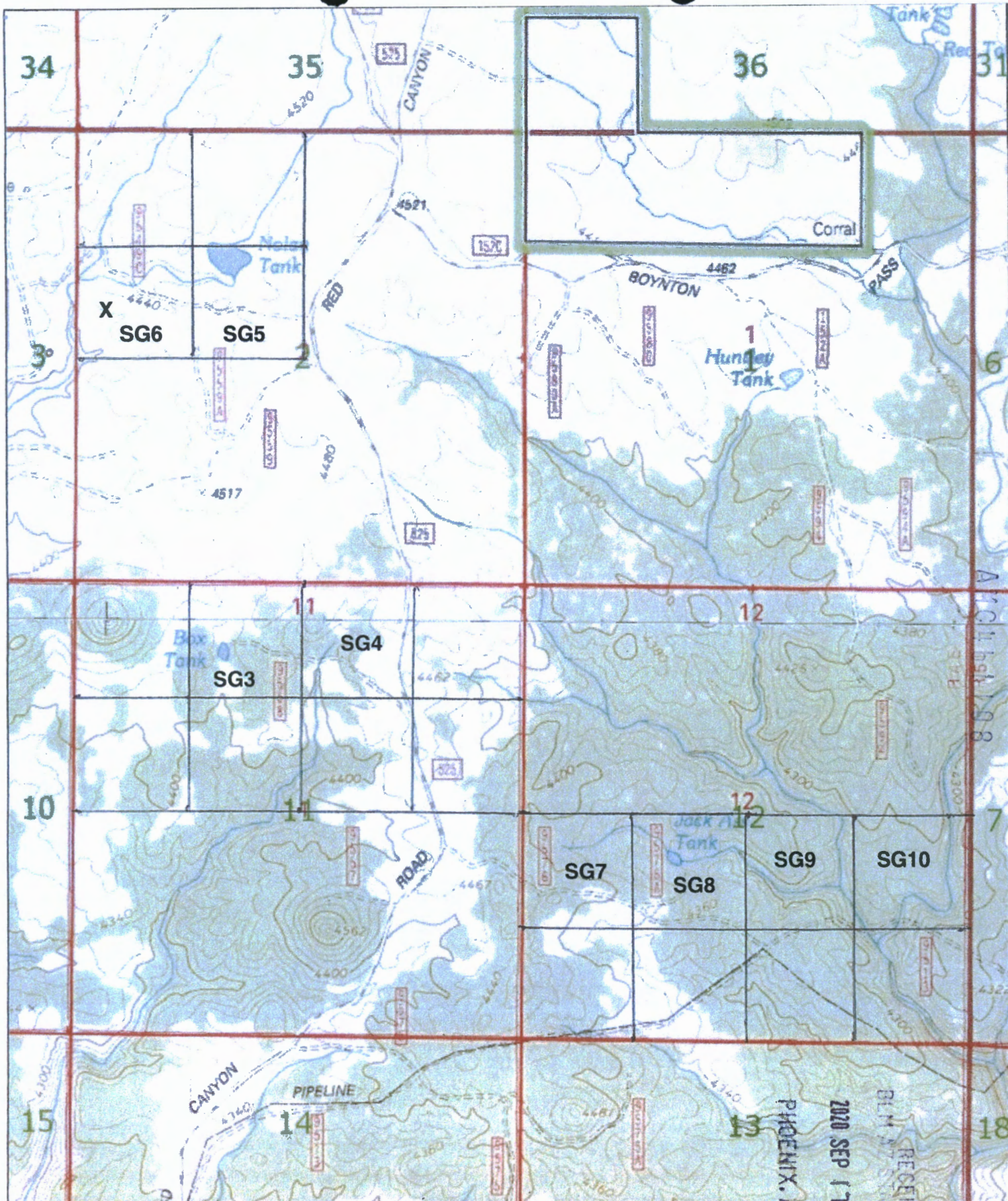
3. The bearings and distances in degrees and feet between claim corners and to a public land survey monument are as depicted on the map.

4. If the claim is a placer or millsite claim with exterior limits conforming to legal subdivisions of the public survey, provide a legal description of the claim

SW 1/4 of NW 1/4 of Sec. 2, T17N, R4E, G+SRBM

RECEIVED
MAY 17 2020
ARIZONA
HOENIX, ARIZONA

Form MCF100a
Revised Oct 2018



PHOENIX, ARIZONA
2020 SEP 17 A T 54
BLM RECEIVED
PERMIT

AND WHEN RECORDED RETURN TO:

Michael Leu
7705 St. James Dr.
Mentor, OH 44060

Location Notice for Association Placer Mining Claim

Notice is hereby given that the undersigned have on this **September 15, 2020**, located an association placer mining claim in Yavapai County, Arizona.

TNE name of the claim is **Sedona Gold #7**, and is situated in the **NW 1/4 of the SW 1/4 of Section 12, Township 17 N., Range 4 E., Gila & Salt River Base and Meridian, Arizona, being 40 acres (+/-).**

Claim is for recreational, Casual Use, as defined by the BLM.

The locators of this claim are:

Michael Leu,
7705 St. James Drive, Mentor, OH 44060
440-225-5991

and Marie Leu,
7705 St. James Drive, Mentor, OH 44060.

The locality of this claim with reference to some natural object or permanent monument and additional information concerning its locality are as follows:

Beginning at a wood post where a copy of this notice is posted: then 50 feet south to the center of the south end line, then 660 feet east to the southeast corner, then 1320 feet north to the northeast corner, then 1320 feet west to the northwest corner, then 1320 feet south to the southwest corner, then 660 feet east to the point of beginning.

Dated and posted on the ground this **September 15, 2020.**

Locator Michael Leu Michael Leu

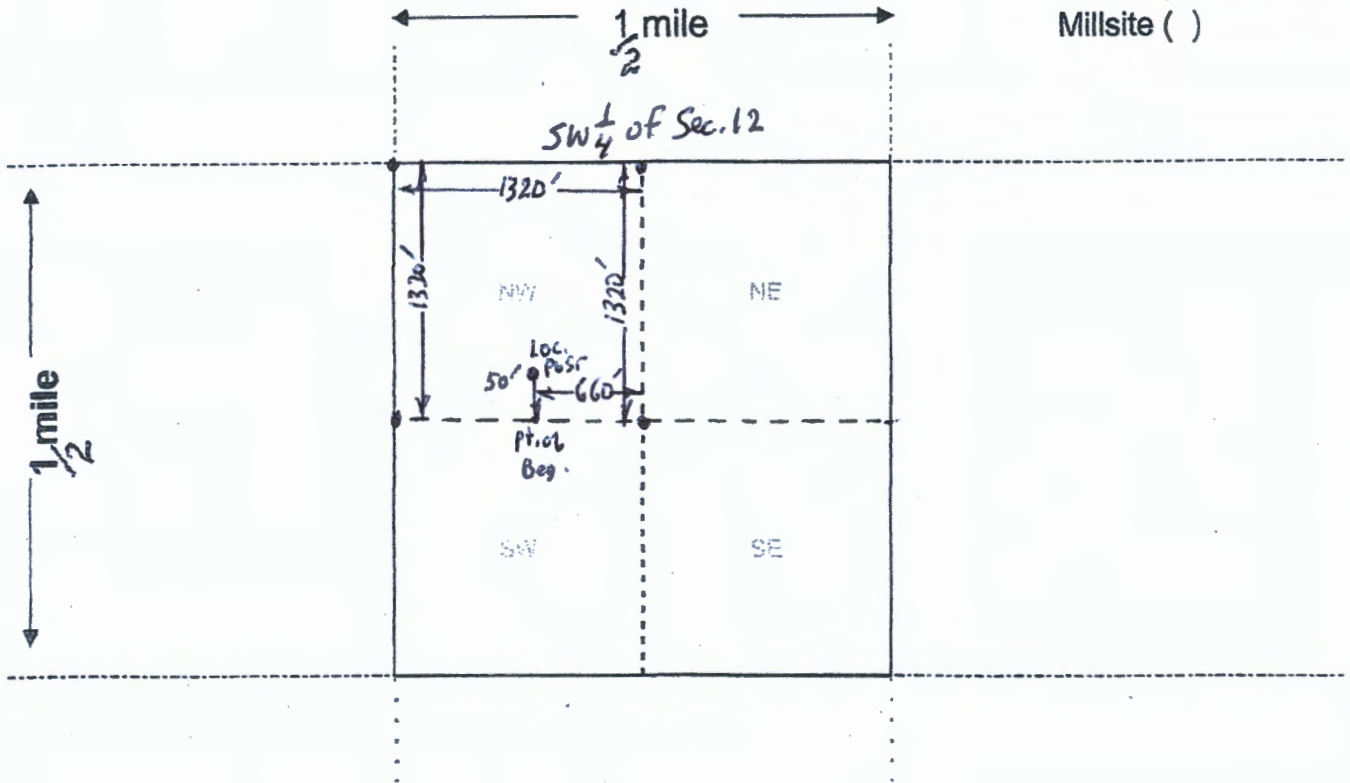
Locator Marie Leu Marie Leu

AMC461109

RECEIVED
BLM AZ STAFF OFFICE
2020 SEP 17 A 7:54
PHOENIX, ARIZONA

MINING CLAIM MAP

Lode () Placer (X)
Millsite ()



AMC 461109

Scale: 1" = 2000 feet



1. The above map depicts the Sedona Gold #7 mining claim, which is located in Section (s) 12, Township 17 N, Range 4 E, Gila and Salt River Base and Meridian, Yavapai County, Arizona. Total claim acreage is 40 acres

2. The type of corner and location monuments used are as follows: 4 foot wooden posts + post w/attached Location Notice

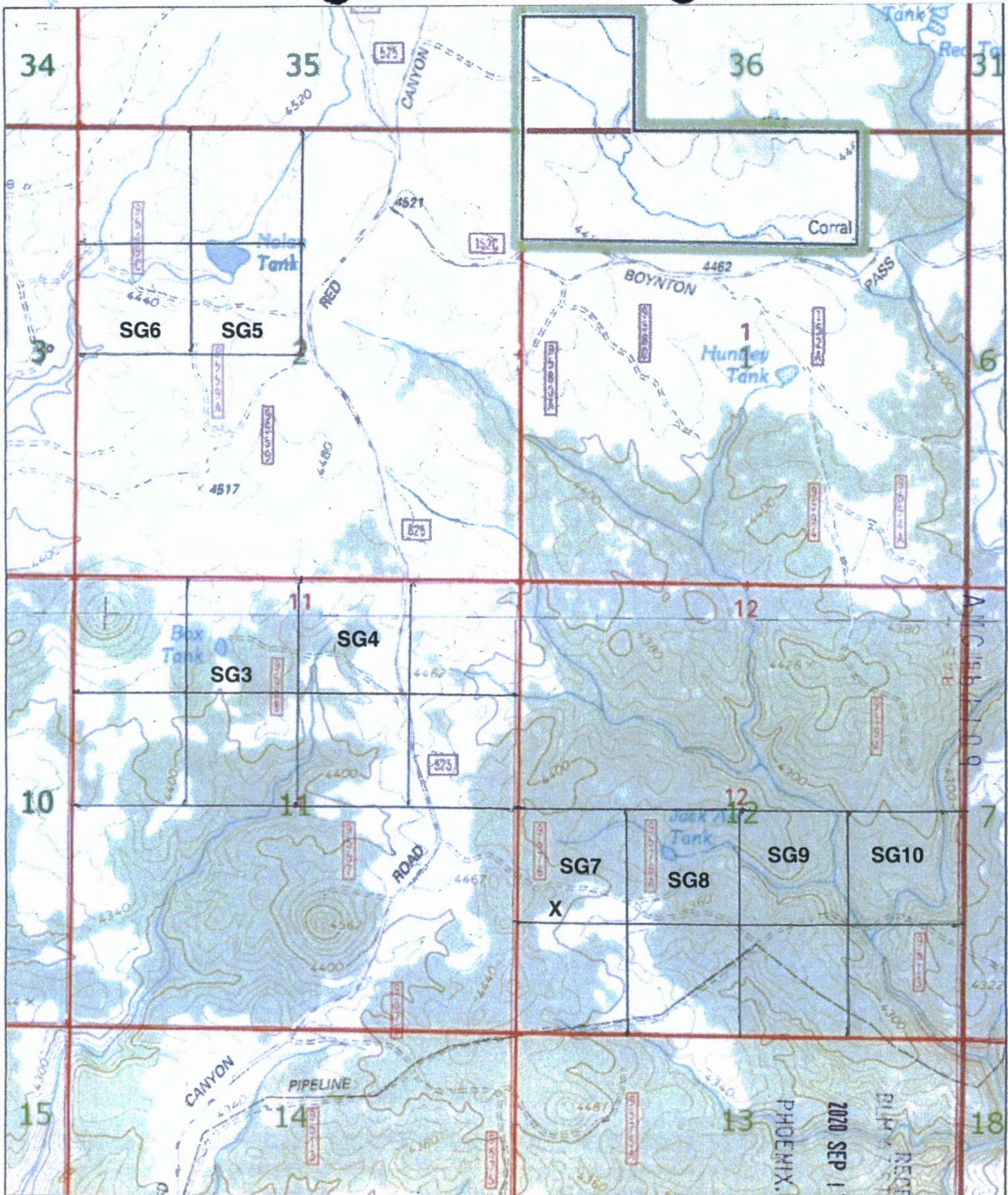
3. The bearings and distances in degrees and feet between claim corners and to a public land survey monument are as depicted on the map.

4. If the claim is a placer or millsite claim with exterior limits conforming to legal subdivisions of the public survey, provide a legal description of the claim

NW 1/4 of SW 1/4 of Sec. 12, T17N, R4E, G+SRBM

RECEIVED
LHA RECEIVED
2020 SEP 17 A 1:55
PHOENIX, ARIZONA

Form MCF100a
Revised Oct 2018



PHOENIX, ARIZONA
 2020 SEP 17 A 7:55
 BLM RECEIVED
 BLM RECEIVING OFFICE

AND WHEN RECORDED RETURN TO:

Michael Leu
7705 St. James Dr.
Mentor, OH 44060

Location Notice for Association Placer Mining Claim

Notice is hereby given that the undersigned have on this **September 15, 2020**, located an association placer mining claim in Yavapai County, Arizona.

TNE name of the claim is **Sedona Gold #8**, and is situated in the **NE 1/4 of the SW 1/4 of Section 12, Township 17 N., Range 4 E., Gila & Salt River Base and Meridian, Arizona, being 40 acres (+/-)**.
Claim is for recreational, Casual Use, as defined by the BLM.

The locators of this claim are:

Michael Leu,
7705 St. James Drive, Mentor, OH 44060
440-225-5991

and Marie Leu,
7705 St. James Drive, Mentor, OH 44060.

The locality of this claim with reference to some natural object or permanent monument and additional information concerning its locality are as follows:

Beginning at a wood post where a copy of this notice is posted: then 50 feet south to the center of the south end line, then 660 feet east to the southeast corner, then 1320 feet north to the northeast corner, then 1320 feet west to the northwest corner, then 1320 feet south to the southwest corner, then 660 feet east to the point of beginning.

Dated and posted on the ground this **September 15, 2020**.

Locator Michael Leu Michael Leu

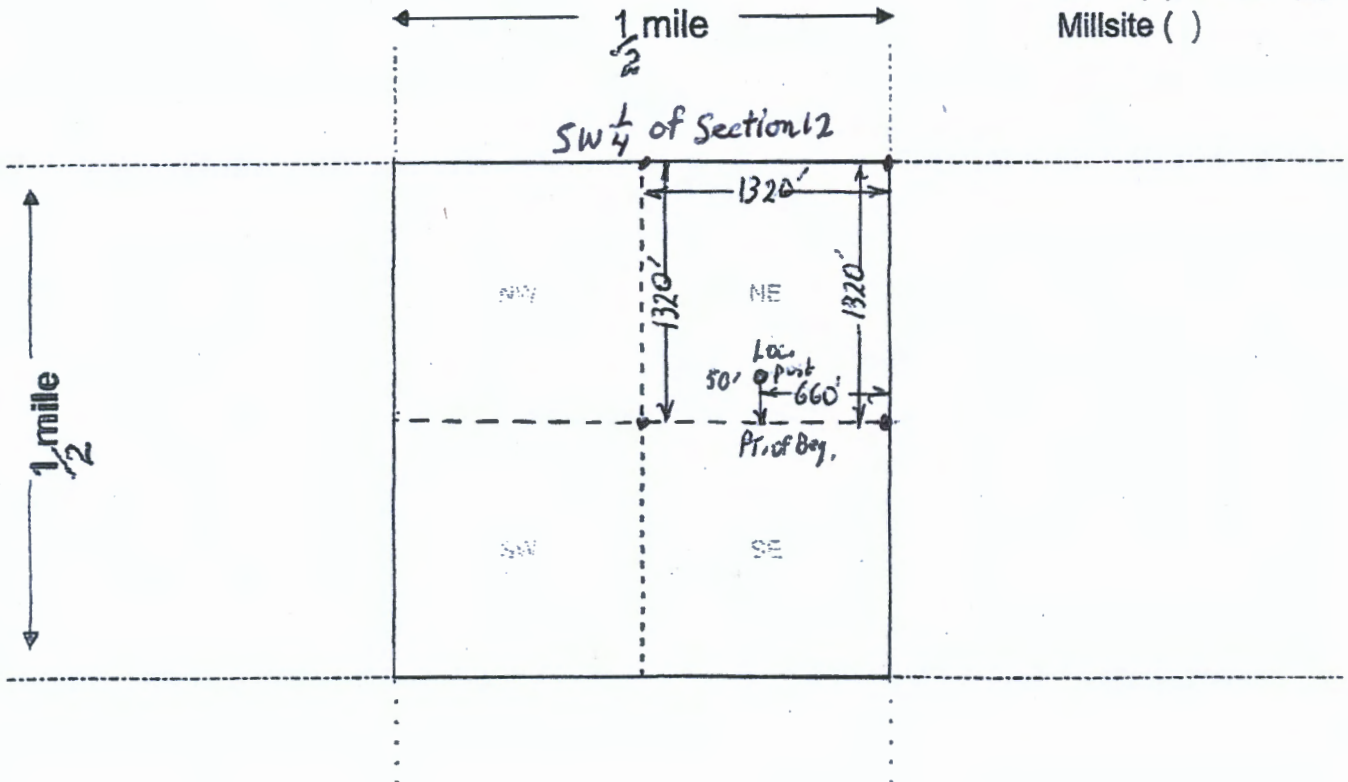
Locator Marie Leu Marie Leu

AMC461110

RECEIVED
BLM AZ DISTRICT OFFICE
2020 SEP 17 A 7:55
PHOENIX, ARIZONA

MINING CLAIM MAP

Lode () Placer (X)
Millsite ()



AMC461110

Scale: 1" = 2000 feet



1. The above map depicts the Sedona Gold #8 mining claim, which is located in Section (s) 12, Township 17 N, Range 4 E, Gila and Salt River Base and Meridian, Yavapai County, Arizona. Total claim acreage is 40 acres

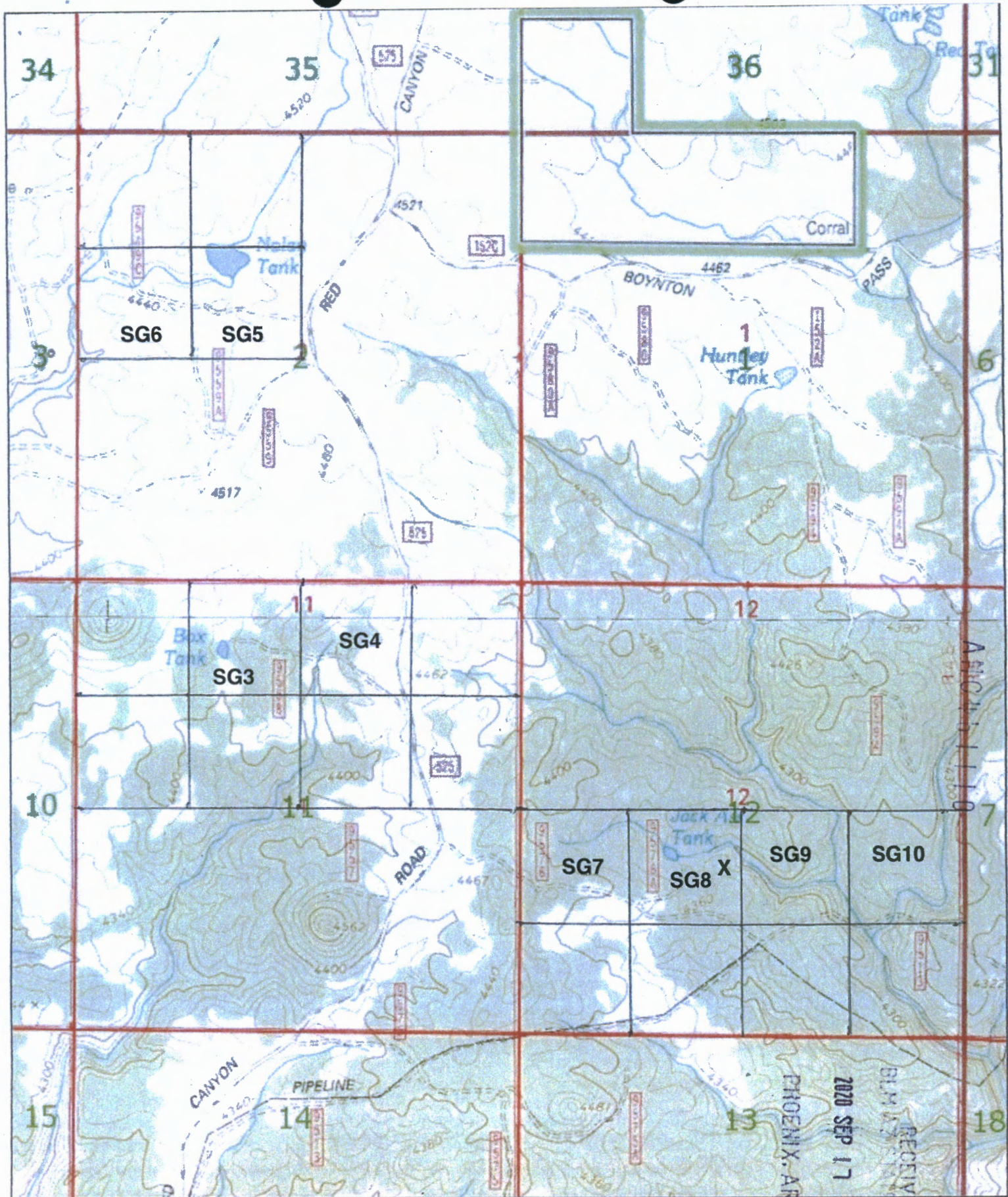
2. The type of corner and location monuments used are as follows: 4 foot wooden posts + post w/attached Location Notice

3. The bearings and distances in degrees and feet between claim corners and to a public land survey monument are as depicted on the map.

4. If the claim is a placer or millsite claim with exterior limits conforming to legal subdivisions of the public survey, provide a legal description of the claim

NE 1/4 of SW 1/4 of Sec. 12, T17N, R 4E, G+SRBM

RECEIVED
BLM/AT/SEATTLE
2022 SEP 17
PHOENIX, ARIZONA
Form MCF100a
Revised Oct 2018



0 0.5 Mi
0 2000 Ft

RECEIVED
BLM AZ DISTRICT OFFICE
2020 SEP 17 A 7:55
PHOENIX, ARIZONA

AND WHEN RECORDED RETURN TO:

Michael Leu
7705 St. James Dr.
Mentor, OH 44060

Location Notice for Association Placer Mining Claim

Notice is hereby given that the undersigned have on this **September 15, 2020**, located an association placer mining claim in Yavapai County, Arizona.

TNE name of the claim is **Sedona Gold #9**, and is situated in the **NW 1/4 of the SE 1/4 of Section 12, Township 17 N., Range 4 E., Gila & Salt River Base and Meridian, Arizona, being 40 acres (+/-)**.
Claim is for recreational, Casual Use, as defined by the BLM.

The locators of this claim are:

Michael Leu,
7705 St. James Drive, Mentor, OH 44060
440-225-5991

and Marie Leu,
7705 St. James Drive, Mentor, OH 44060.

The locality of this claim with reference to some natural object or permanent monument and additional information concerning its locality are as follows:

Beginning at a wood post where a copy of this notice is posted: then 50 feet south to the center of the south end line, then 660 feet east to the southeast corner, then 1320 feet north to the northeast corner, then 1320 feet west to the northwest corner, then 1320 feet south to the southwest corner, then 660 feet east to the point of beginning.

Dated and posted on the ground this **September 15, 2020**.

Locator Michael Leu Michael Leu

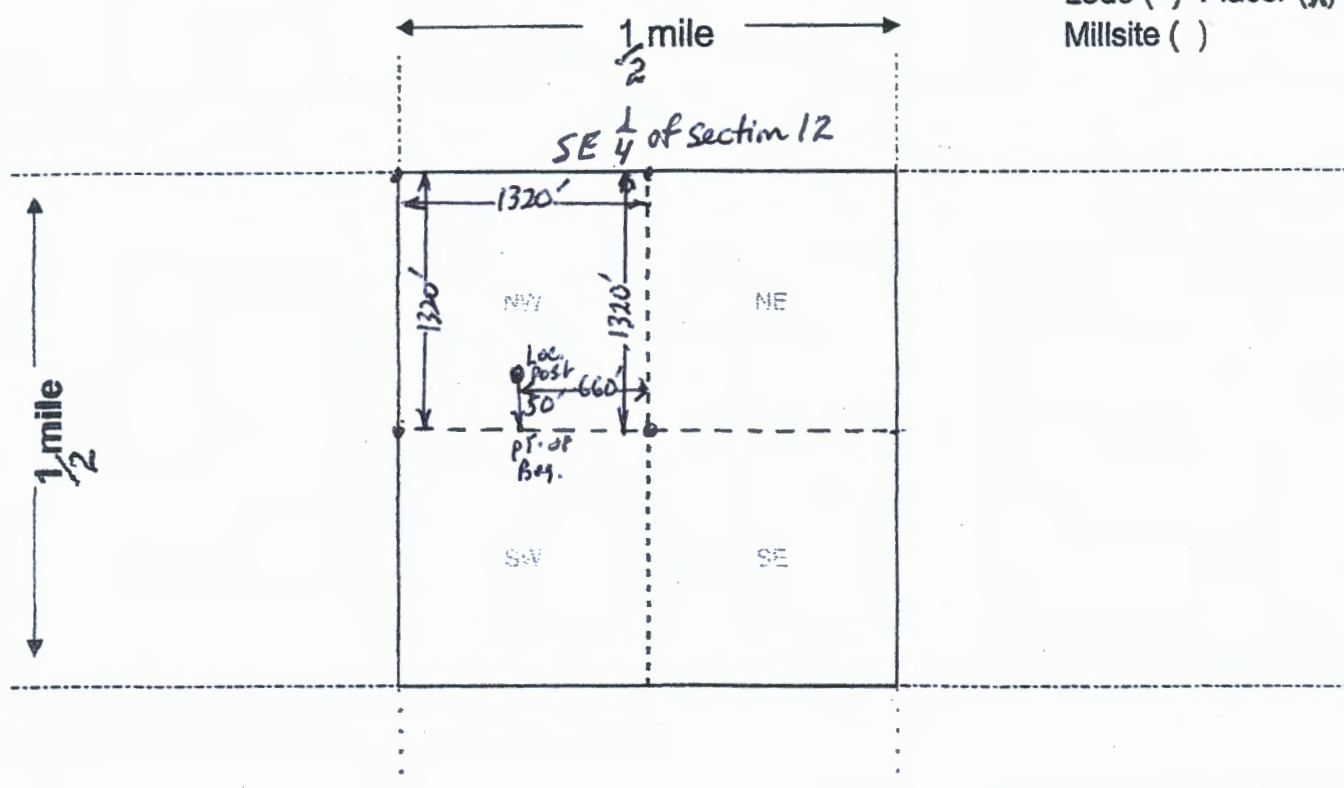
Locator Marie Leu Marie Leu

AMC461111

RECEIVED
BLM AZ STATE OFFICE
2020 SEP 17 A 7:55
PHOENIX, ARIZONA

MINING CLAIM MAP

Lode () Placer (X)
Millsite ()



AMC461111

Scale: 1" = 2000 feet




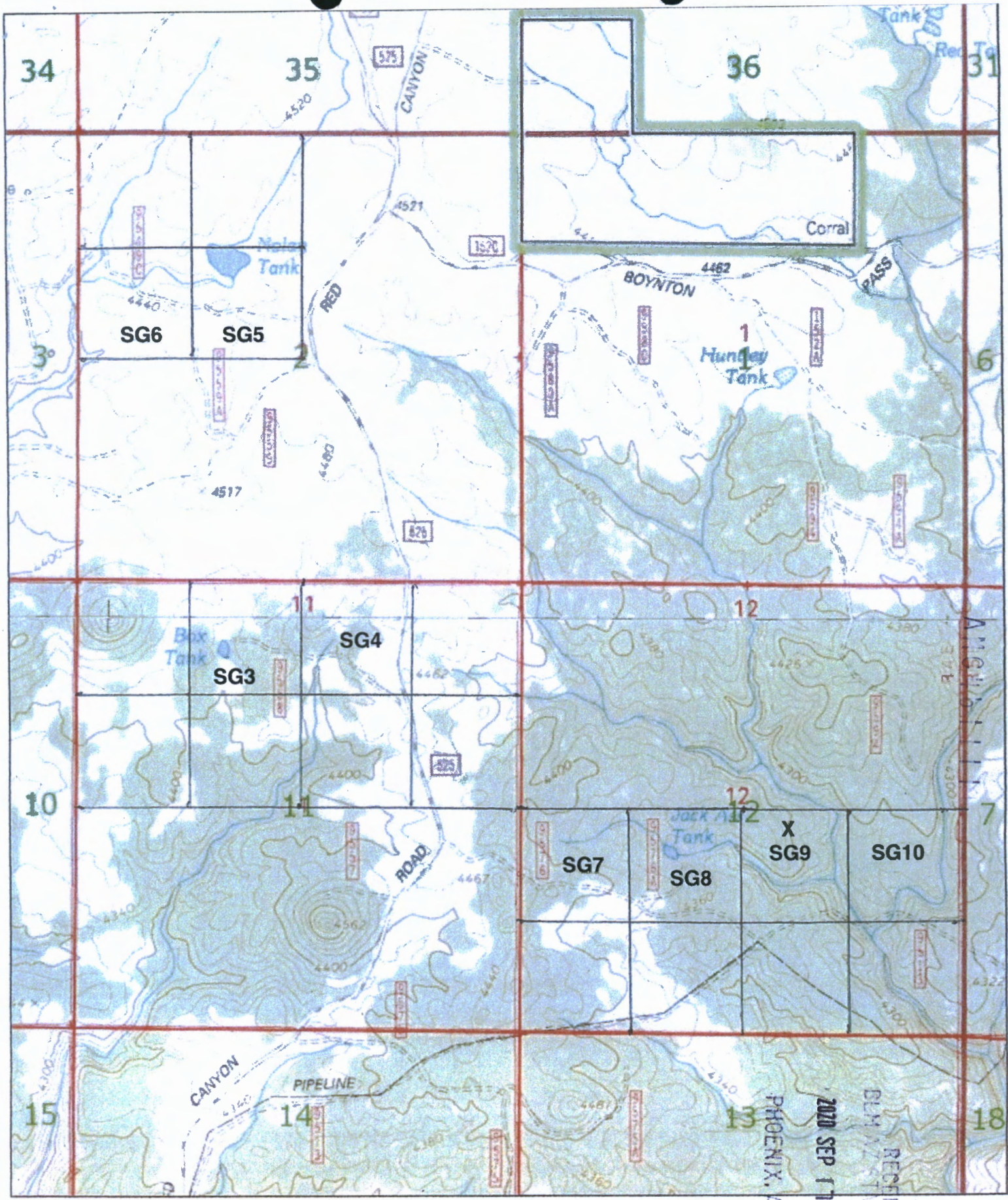
1. The above map depicts the Sedona Gold #9 mining claim, which is located in Section (s) 12, Township 17 N, Range 4 E, Gila and Salt River Base and Meridian, Yavapai County, Arizona. Total claim acreage is 40 acres

2. The type of corner and location monuments used are as follows: 4 foot wooden posts + post w/ attached Location Notice

3. The bearings and distances in degrees and feet between claim corners and to a public land survey monument are as depicted on the map.

4. If the claim is a placer or millsite claim with exterior limits conforming to legal subdivisions of the public survey, provide a legal description of the claim NW 1/4 of SE 1/4 of Sec. 12, T17N/R4E, G+SRBM

PHOENIX, ARIZONA
2020 SEP 7 A 1:55
RECEIVED
BLM STATE OFFICE
Form MCF100a
Revised Oct 2018



PHOENIX, ARIZONA

2020 SEP 17 A 7:55

RECEIVED
BLM WEST

AND WHEN RECORDED RETURN TO:

Michael Leu
7705 St. James Dr.
Mentor, OH 44060

Location Notice for Association Placer Mining Claim

Notice is hereby given that the undersigned have on this **September 15, 2020**, located an association placer mining claim in Yavapai County, Arizona.

TNE name of the claim is **Sedona Gold #10**, and is situated in the **NE 1/4 of the SE 1/4 of Section 12, Township 17 N., Range 4 E., Gila & Salt River Base and Meridian, Arizona, being 40 acres (+/-)**.
Claim is for recreational, Casual Use, as defined by the BLM.

The locators of this claim are:

Michael Leu,
7705 St. James Drive, Mentor, OH 44060
440-225-5991

and Marie Leu,
7705 St. James Drive, Mentor, OH 44060.

The locality of this claim with reference to some natural object or permanent monument and additional information concerning its locality are as follows:

Beginning at a wood post where a copy of this notice is posted: then 50 feet south to the center of the south end line, then 660 feet east to the southeast corner, then 1320 feet north to the northeast corner, then 1320 feet west to the northwest corner, then 1320 feet south to the southwest corner, then 660 feet east to the point of beginning.

Dated and posted on the ground this **September 15, 2020**.

Locator Michael Leu Michael Leu

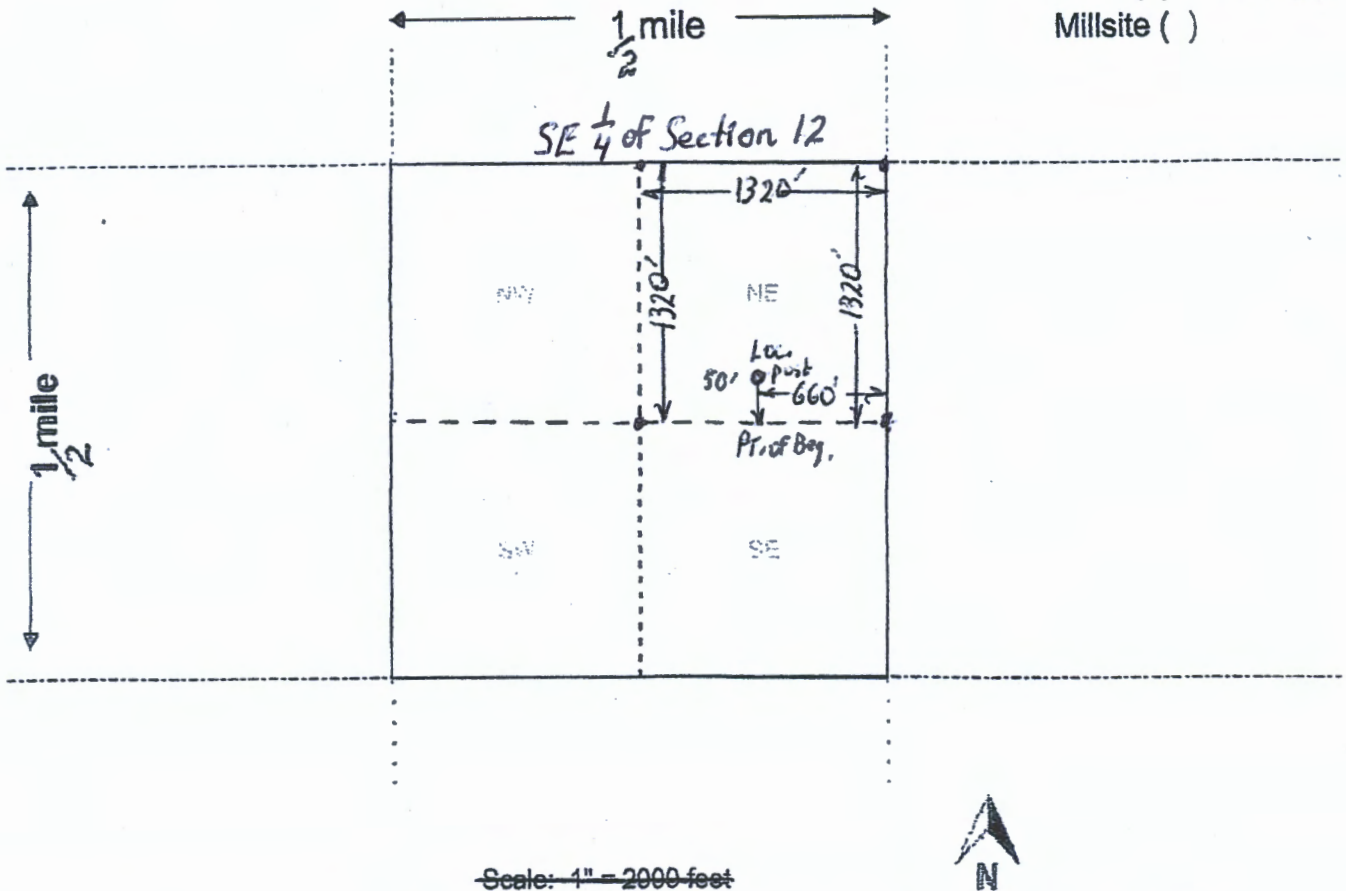
Locator Marie Leu Marie Leu

AMC461112

RECEIVED
BLM AZ STATE OFFICE
2020 SEP 17 A 7:55
PHOENIX, ARIZONA

MINING CLAIM MAP

Lode () Placer (X)
Millsite ()



AMC461112

Scale: 1" = 2000 feet



1. The above map depicts the Sedona Gold #10 mining claim, which is located in Section (s) 12, Township 17 N, Range 4 E, Gila and Salt River Base and Meridian, Yavapai County, Arizona. Total claim acreage is 40 acres

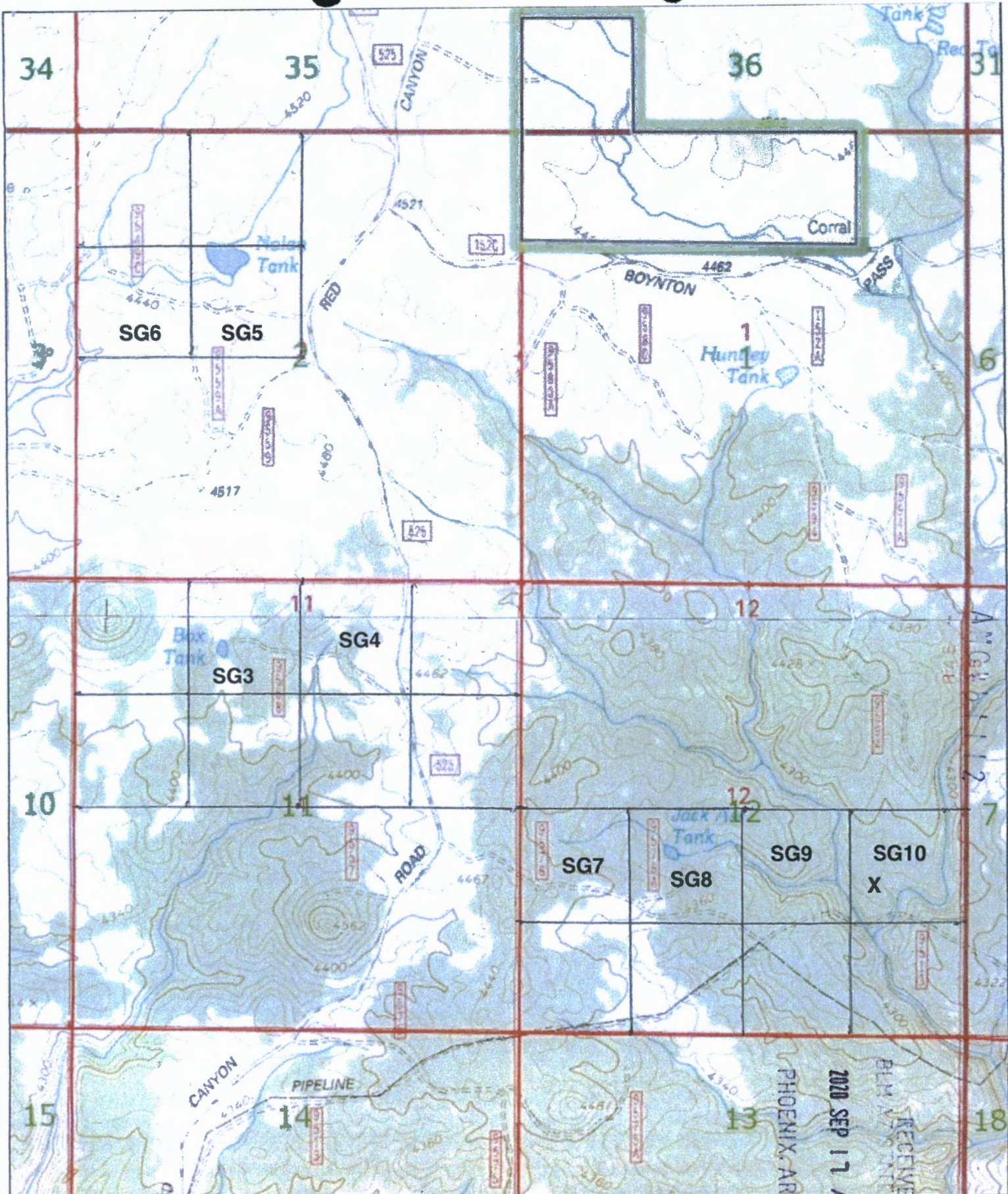
2. The type of corner and location monuments used are as follows: 4 foot wooden posts + post w/attached Location Notice

3. The bearings and distances in degrees and feet between claim corners and to a public land survey monument are as depicted on the map.

4. If the claim is a placer or millsite claim with exterior limits conforming to legal subdivisions of the public survey, provide a legal description of the claim NE 1/4 of SE 1/4 of Sec. 12, T17N, R4E, G+SRBM

RECEIVED
PLM & STATE OF ARIZONA
2020 SEP 17 A 5:55
PHOENIX, ARIZONA

Form MCF100a
Revised Oct 2018



0 ————— 0.5 Mi
 0 ————— 2000 Ft

PHOENIX, ARIZONA
 2020 SEP 17 A 7:55
 REC'D
 RECEIVED
 PLM & S&S OFFICE

AND WHEN RECORDED RETURN TO:

Michael Leu
7705 St. James Dr.
Mentor, OH 44060

Location Notice for Association Placer Mining Claim

Notice is hereby given that the undersigned have on this **September 15, 2020**, located an association placer mining claim in Yavapai County, Arizona.

TNE name of the claim is **Sedona Gold #11**, and is situated in the **SW 1/4 of the NE 1/4 of Section 11, Township 17 N., Range 4 E., Gila & Salt River Base and Meridian, Arizona, being 40 acres (+/-)**.
Claim is for recreational, Casual Use, as defined by the BLM.

The locators of this claim are:

Michael Leu,
7705 St. James Drive, Mentor, OH 44060
440-225-5991

and Marie Leu,
7705 St. James Drive, Mentor, OH 44060.

The locality of this claim with reference to some natural object or permanent monument and additional information concerning its locality are as follows:

Beginning at a wood post where a copy of this notice is posted: then 50 feet south to the center of the south end line, then 660 feet east to the southeast corner, then 1320 feet north to the northeast corner, then 1320 feet west to the northwest corner, then 1320 feet south to the southwest corner, then 660 feet east to the point of beginning.

Dated and posted on the ground this **September 15, 2020**.

Locator Michael Leu Michael Leu

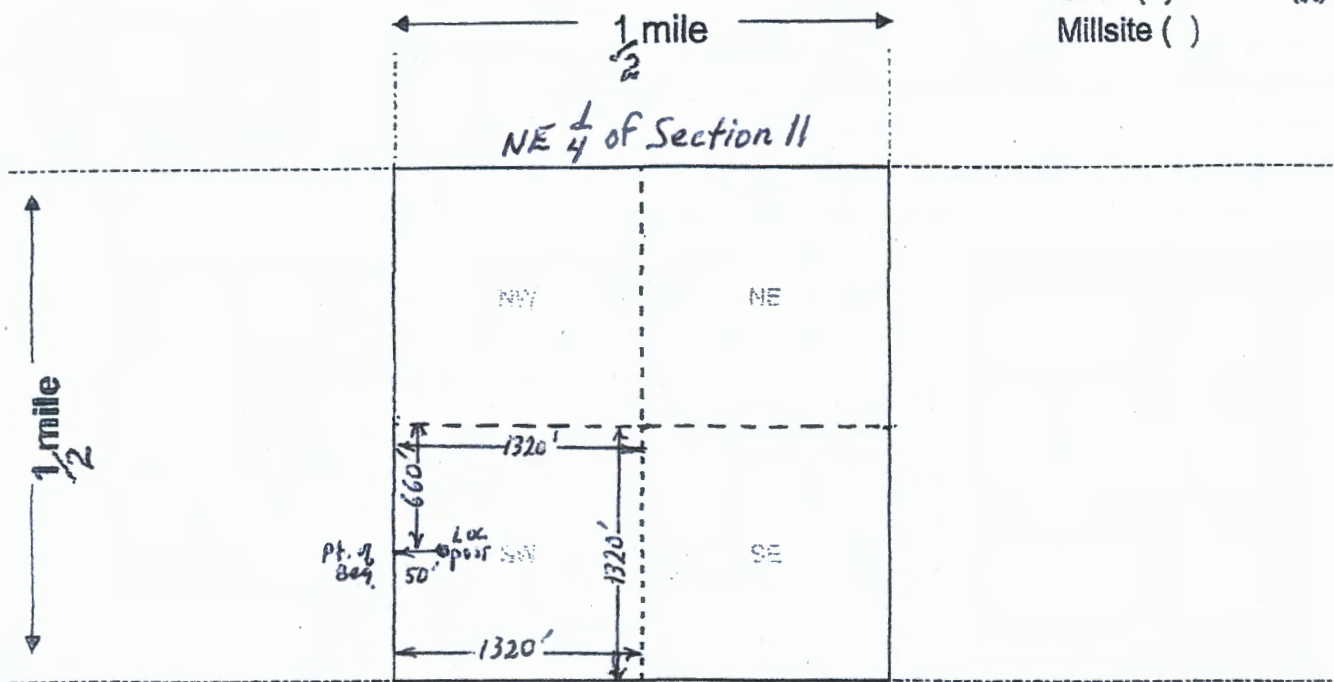
Locator Marie Leu Marie Leu

AMC45113

RECEIVED
BLM ARIZONA OFFICE
2020 SEP 17 A 7:55
PHOENIX, ARIZONA

MINING CLAIM MAP

Lode () Placer (X)
Millsite ()



AMC 461113

Scale: 1" = 2000 feet



1. The above map depicts the Sedona Gold # 11 mining claim, which is located in Section (s) 11, Township 17 N, Range 4 E, Gila and Salt River Base and Meridian, Yavapai County, Arizona. Total claim acreage is 40 acres

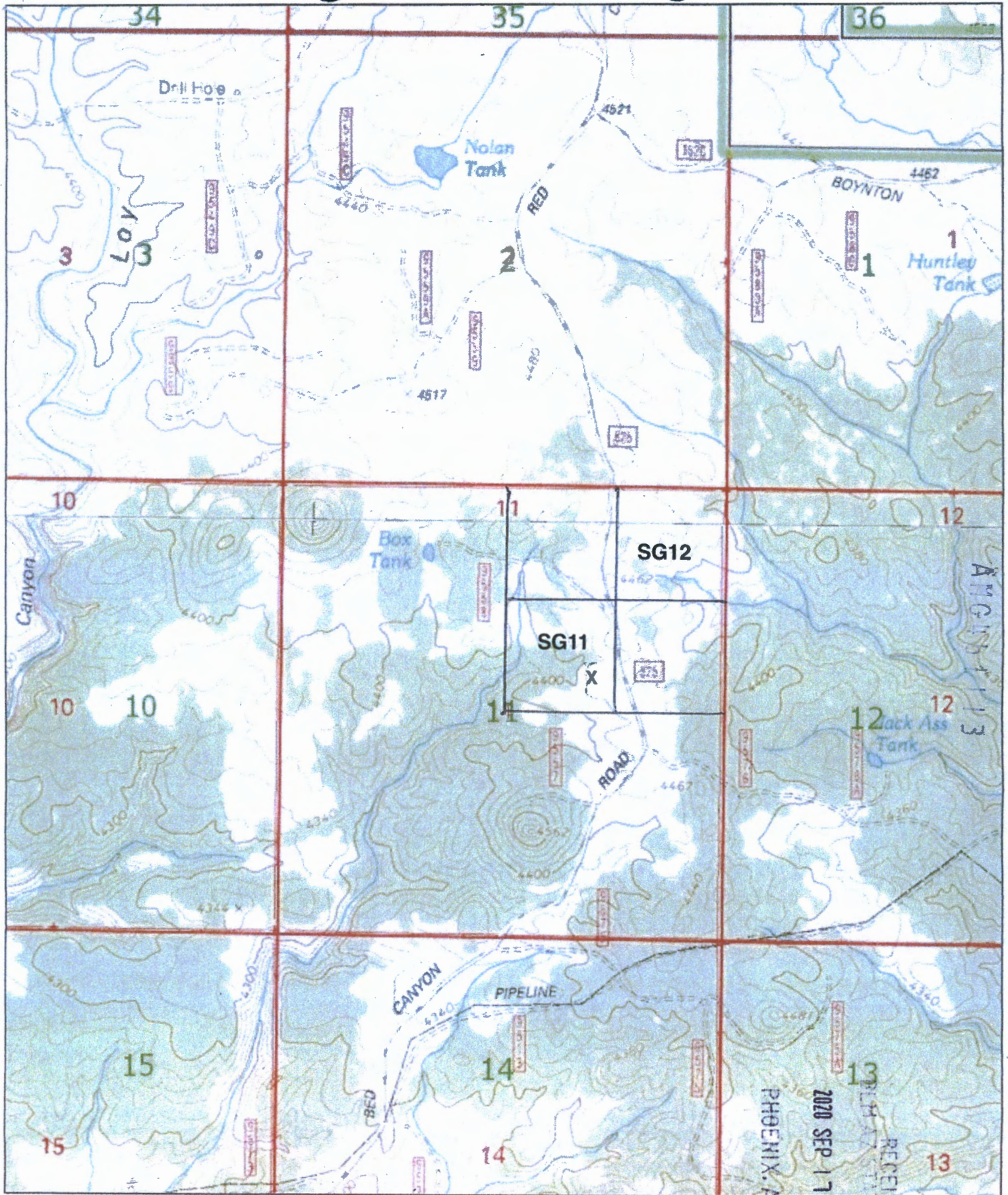
2. The type of corner and location monuments used are as follows: 4 Foot wooden posts + post w/attached Location Notice

3. The bearings and distances in degrees and feet between claim corners and to a public land survey monument are as depicted on the map.

4. If the claim is a placer or millsite claim with exterior limits conforming to legal subdivisions of the public survey, provide a legal description of the claim SW 1/4 of NE 1/4 of Sec. 11, T17N, R4E, G+SRBM

RECEIVED
2020 SEP 17 10:55
PHOENIX, ARIZONA
BLM STATE

Form MCF100a
Revised Oct 2018



RECEIVED
 PHOENIX, ARIZONA
 2020 SEP 17 A 7:56
 DISTRICT OFFICE

AND WHEN RECORDED RETURN TO:

Michael Leu
7705 St. James Dr.
Mentor, OH 44060

Location Notice for Association Placer Mining Claim

Notice is hereby given that the undersigned have on this **September 15, 2020**, located an association placer mining claim in Yavapai County, Arizona.

TNE name of the claim is **Sedona Gold #12**, and is situated in the **NE 1/4 of the NE 1/4 of Section 11, Township 17 N., Range 4 E., Gila & Salt River Base and Meridian, Arizona, being 40 acres (+/-)**.
Claim is for recreational, Casual Use, as defined by the BLM.

The locators of this claim are:

Michael Leu,
7705 St. James Drive, Mentor, OH 44060
440-225-5991

and Marie Leu,
7705 St. James Drive, Mentor, OH 44060.

The locality of this claim with reference to some natural object or permanent monument and additional information concerning its locality are as follows:

Beginning at a wood post where a copy of this notice is posted: then 50 feet south to the center of the south end line, then 660 feet east to the southeast corner, then 1320 feet north to the northeast corner, then 1320 feet west to the northwest corner, then 1320 feet south to the southwest corner, then 660 feet east to the point of beginning.

Dated and posted on the ground this **September 15, 2020**.

Locator Michael Leu Michael Leu

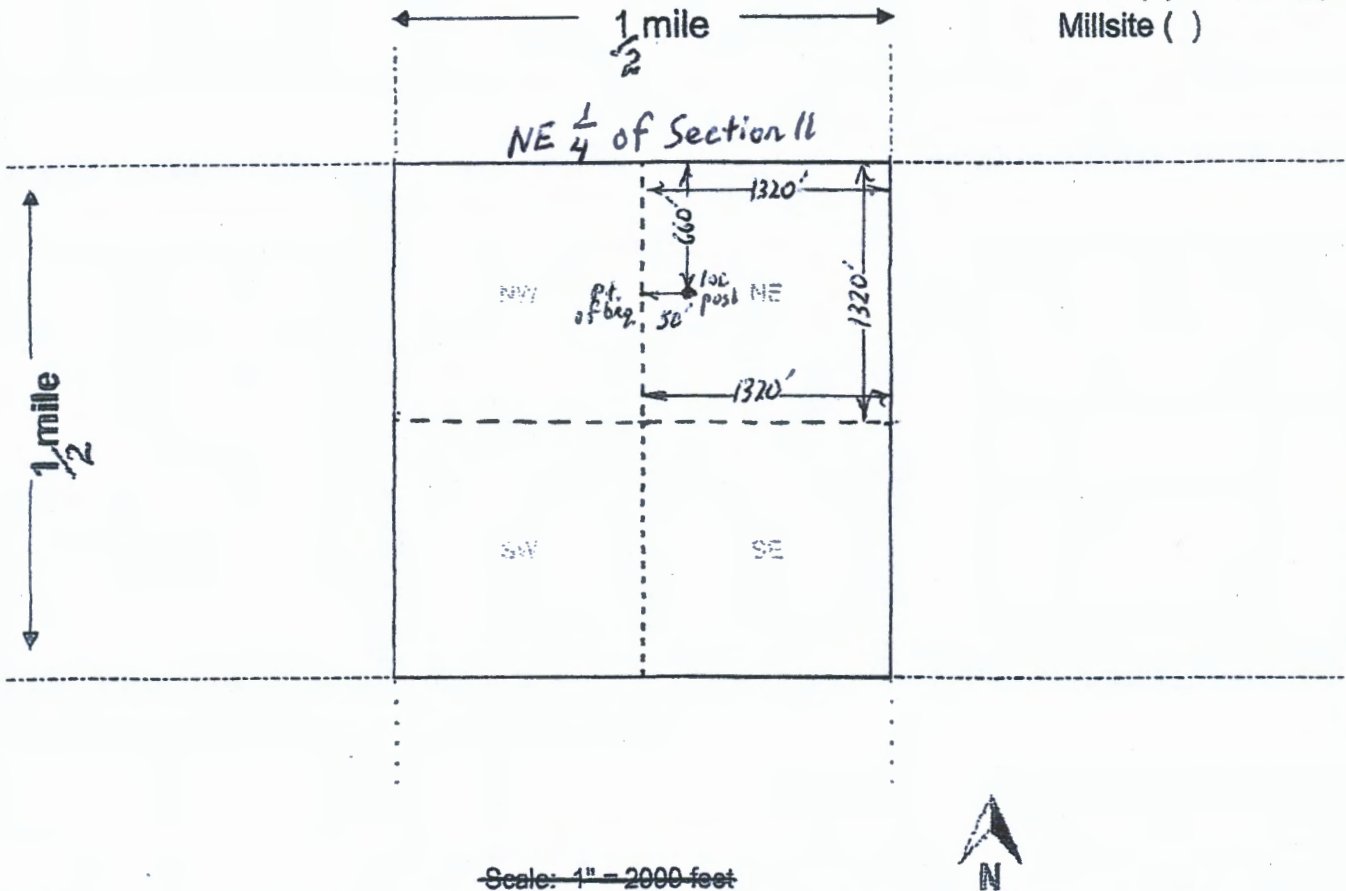
Locator Marie Leu Marie Leu

RECEIVED
BLM AND STATE OFFICE
2020 SEP 17 A 7:56
PHOENIX, ARIZONA

AMC46114

MINING CLAIM MAP

Lode () Placer (X)
Millsite ()



AMC461114

Scale: 1" = 2000 feet



1. The above map depicts the Sedona Gold #12 mining claim, which is located in Section (s) 11, Township 17 N, Range 4 E, Gila and Salt River Base and Meridian, Yavapai County, Arizona. Total claim acreage is 40 acres

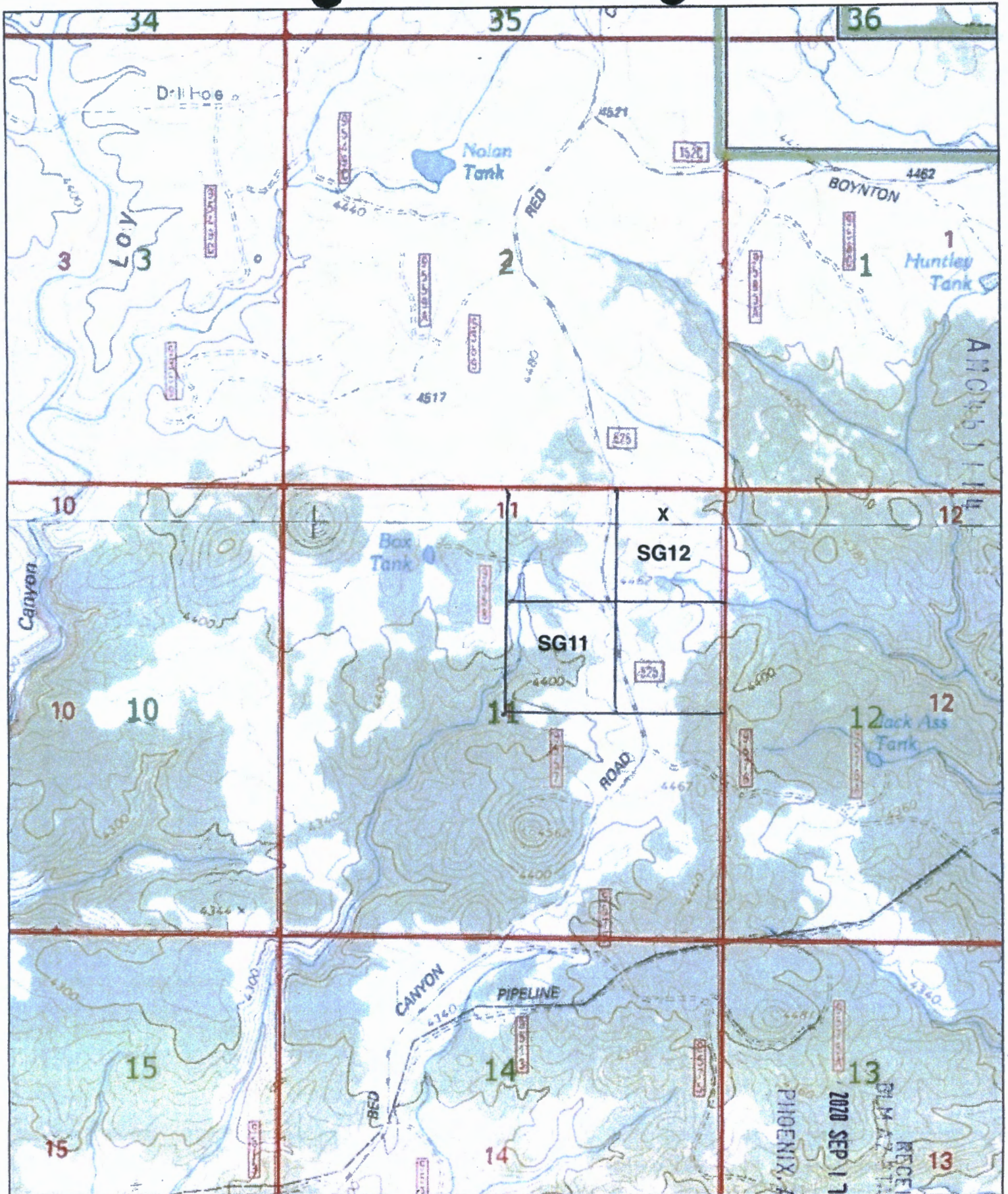
2. The type of corner and location monuments used are as follows: 4 foot wooden post + post w/ attached Location Notice

3. The bearings and distances in degrees and feet between claim corners and to a public land survey monument are as depicted on the map.

4. If the claim is a placer or millsite claim with exterior limits conforming to legal subdivisions of the public survey provide a legal description of the claim NE 1/4 of NE 1/4 of Sec. 11, T17N, R4E, G+SRBM

RECEIVED
PHOENIX, ARIZONA
020 SEP 17 A 7:50

Form MCF100a
Revised Oct 2018



PHOENIX, ARIZONA

2020 SEP 17 A 7 56

RECEIVED
BIM-AZ-TERRITORY OFFICE

LR2K Home

CR-24



LR2000 Internal

CR Geographic Report with Land

Download User Guide (pdf)

Purpose: This report produces a geographic listing of case information based on retrieval by Meridian/Township/Range. This report format will display the case type, case disposition, meridian, township, range, section, survey type, survey number, surface management agency, pending actions, serial number, and total case acres.

To refresh the query, do a **Ctrl-R**. It resets the page and clears any criteria fields that may have entries.



No Results

The specified criteria didn't result in any data. This is often caused by applying filters and/or selection steps that are too restrictive or that contain incorrect values. Please check your analysis filters and selection steps, and try again. The filters or selection steps currently being applied are shown below.

Filters

Disposition is equal to **AUTHORIZED, CANCELLED, EXPIRED, PENDING, REJECTED, RELINQUISHED, WITHDRAWN**
and Meridian Township Range Section is equal to **14 0010N 0110E 023**
and Admin State is equal to **AZ**

Return - Refresh

Date and Time Run:
9/22/2020 3:51:04 PM

Page 1 of 1

**DEPARTMENT OF THE INTERIOR
BUREAU OF LAND MANAGEMENT
Case Recordation**

Geographic Report with Land

Disposition is equal to **AUTHORIZED , CANCELLED , EXPIRED , PENDING , REJECTED , RELINQUISHED ,
WITHDRAWN**

and Meridian Township Range Section is equal to 14 0010N 0110E 024

and Admin State is equal to AZ

**NO WARRANTY IS MADE BY BLM
FOR USE OF THE DATA FOR
PURPOSES NOT INTENDED BY BLM**

DEPARTMENT OF THE INTERIOR
BUREAU OF LAND MANAGEMENT
Case Recordation
Geographic Report with Land

Admin State: AZ
Geo State: AZ
Serial Number: AZA 028564

Total Case Acres: 35,640.000

Case type	Case Disp	Mer	Twp	Rng	Sec	Sur Type	Sur Nr	Suf	Subdivision	Pending Action
232107	AUTHORIZED	14	0010N	0110E	024	FF			PART NWNE,S2NE;	
						PROT			NENE;	

Admin State: AZ
Geo State: AZ
Serial Number: AZA 035149

Total Case Acres: 1.000

Case type	Case Disp	Mer	Twp	Rng	Sec	Sur Type	Sur Nr	Suf	Subdivision	Pending Action
835002	AUTHORIZED	14	0010N	0110E	024	FF		1	PART W2NW1/4 S2NE,E2NENW;	
								2	PART N2NWSE;	

LR2K Home

CR-24



LR2000 Internal

CR Geographic Report with Land

Download User Guide (pdf)

Purpose: This report produces a geographic listing of case information based on retrieval by Meridian/Township/Range. This report format will display the case type, case disposition, meridian, township, range, section, survey type, survey number, surface management agency, pending actions, serial number, and total case acres.

To refresh the query, do a **Ctrl-R**. It resets the page and clears any criteria fields that may have entries.



No Results

The specified criteria didn't result in any data. This is often caused by applying filters and/or selection steps that are too restrictive or that contain incorrect values. Please check your analysis filters and selection steps, and try again. The filters or selection steps currently being applied are shown below.

Filters

Disposition is equal to **AUTHORIZED, CANCELLED, EXPIRED, PENDING, REJECTED, RELINQUISHED, WITHDRAWN**
and Meridian Township Range Section is equal to **14 0010N 0110E 026**
and Admin State is equal to **AZ**

Return - Refresh

Date and Time Run:
9/22/2020 3:51:04 PM

Page 1 of 1

DEPARTMENT OF THE INTERIOR
BUREAU OF LAND MANAGEMENT
Case Recordation

Geographic Report with Land

Disposition is equal to **AUTHORIZED , CANCELLED , EXPIRED , PENDING , REJECTED , RELINQUISHED ,
WITHDRAWN**

and Meridian Township Range Section is equal to 14 0020S 0110E 036

and Admin State is equal to AZ

**NO WARRANTY IS MADE BY BLM
FOR USE OF THE DATA FOR
PURPOSES NOT INTENDED BY BLM**

DEPARTMENT OF THE INTERIOR
BUREAU OF LAND MANAGEMENT
Case Recordation
Geographic Report with Land

Admin State: AZ
Geo State: AZ
Serial Number: AZA 035149

Total Case Acres: 1.000

Casetype	Case Disp	Mer	Twp	Rng	Sec	Sur Type	Sur Nr	Suf	Subdivision	Pending Action
835002	AUTHORIZED	14	0020S	0110E	036	FF			M&B;	

LR2K Home

CR-24



LR2000 Internal

CR Geographic Report with Land

[Download User Guide \(pdf\)](#)

Purpose: This report produces a geographic listing of case information based on retrieval by Meridian/Township/Range. This report format will display the case type, case disposition, meridian, township, range, section, survey type, survey number, surface management agency, pending actions, serial number, and total case acres.

To refresh the query, do a **Ctrl-R**. It resets the page and clears any criteria fields that may have entries.



No Results

The specified criteria didn't result in any data. This is often caused by applying filters and/or selection steps that are too restrictive or that contain incorrect values. Please check your analysis filters and selection steps, and try again. The filters or selection steps currently being applied are shown below.

Filters

Disposition is equal to **AUTHORIZED, CANCELLED, EXPIRED, PENDING, REJECTED, RELINQUISHED, WITHDRAWN**
and Meridian Township Range Section is equal to **14 0170N 0040E 002**
and Admin State is equal to **AZ**

[Return - Refresh](#)



LR2000 Internal

CR Geographic Report with Land

Download User Guide (pdf)

Purpose: This report produces a geographic listing of case information based on retrieval by Meridian/Township/Range. This report format will display the case type, case disposition, meridian, township, range, section, survey type, survey number, surface management agency, pending actions, serial number, and total case acres.

To refresh the query, do a **Ctrl-R**. It resets the page and clears any criteria fields that may have entries.

No Results

The specified criteria didn't result in any data. This is often caused by applying filters and/or selection steps that are too restrictive or that contain incorrect values. Please check your analysis filters and selection steps, and try again. The filters or selection steps currently being applied are shown below.

Filters

Disposition is equal to **AUTHORIZED, CANCELLED, EXPIRED, PENDING, REJECTED, RELINQUISHED, WITHDRAWN**
and Meridian Township Range Section is equal to **14 0170N 0040E 011**
and Admin State is equal to **AZ**

[Return - Refresh](#)

Date and Time Run:
9/22/2020 3:51:04 PM

DEPARTMENT OF THE INTERIOR
BUREAU OF LAND MANAGEMENT
Case Recordation

Geographic Report with Land

Disposition is equal to **AUTHORIZED , CANCELLED , EXPIRED , PENDING , REJECTED , RELINQUISHED ,
WITHDRAWN**

and Meridian Township Range Section is equal to 14 0170N 0040E 012

and Admin State is equal to AZ

DEPARTMENT OF THE INTERIOR
BUREAU OF LAND MANAGEMENT
Case Recordation
Geographic Report with Land

Admin State: AZ
Geo State: AZ
Serial Number: AZAR 0034398

Total Case Acres: 52.980

Case type	Case Disp	Mer	Twp	Rng	Sec	Sur Type	Sur Nr	Suf	Subdivision	Pending Action
288100	AUTHORIZED	14	0170N	0040E	012	ALIQ			S2S2;	

DEPARTMENT OF THE INTERIOR
BUREAU OF LAND MANAGEMENT
Case Recordation

Geographic Report with Land

Disposition is equal to **AUTHORIZED , CANCELLED , EXPIRED , PENDING , REJECTED , RELINQUISHED ,
WITHDRAWN**

and Meridian Township Range Section is equal to 14 0170N 0040E 014

and Admin State is equal to AZ

DEPARTMENT OF THE INTERIOR
BUREAU OF LAND MANAGEMENT
Case Recordation
Geographic Report with Land

Admin State: AZ
Geo State: AZ
Serial Number: AZAR 0034398

Total Case Acres: 52.980

Casetype	Case Disp	Mer	Twp	Rng	Sec	Sur Type	Sur Nr	Suf	Subdivision	Pending Action
288100	AUTHORIZED	14	0170N	0040E	014	ALIQ			N2NE,E2NW,SWNW, NWSW;	

LR2K Home

CR-24



LR2000 Internal

CR Geographic Report with Land

Download User Guide (pdf)

Purpose: This report produces a geographic listing of case information based on retrieval by Meridian/Township/Range. This report format will display the case type, case disposition, meridian, township, range, section, survey type, survey number, surface management agency, pending actions, serial number, and total case acres.

To refresh the query, do a **Ctrl-R**. It resets the page and clears any criteria fields that may have entries.



No Results

The specified criteria didn't result in any data. This is often caused by applying filters and/or selection steps that are too restrictive or that contain incorrect values. Please check your analysis filters and selection steps, and try again. The filters or selection steps currently being applied are shown below.

Filters

Disposition is equal to **AUTHORIZED, CANCELLED, EXPIRED, PENDING, REJECTED, RELINQUISHED, WITHDRAWN**
and Meridian Township Range Section is equal to **14 0010S 0110E 002**
and Admin State is equal to **AZ**

[Return - Refresh](#)

M. Leu
7705 St. James Dr.
Mentor, OH 44060



P		U.S. POSTAGE \$7.50
		PRML 0005 Orig: 85250 09/15/20 20000517 R2305P160339
PRIORITY MAIL 1-DAY®		
0 Lb 13.10 Oz		0005
EXPECTED DELIVERY DAY: 09/16/20		
SHIP TO:	C041	
1 N CENTRAL AVE STE 800 Phoenix AZ 85004-4427		
USPS TRACKING® NUMBER		
9505 5265 0336 0259 7512 53		

Bureau of Land Management
Arizona State Office
One North Central Ave., Ste. 800
Phoenix, AZ 85004-4427

RECEIVED
BLM AZ STATE OFFICE
2020 SEP 17 A 1 56

PRIORITY
★ **MAIL** ★

TRACKED
★ ★ ★
INSURED
★

 **UNITED STATES**
POSTAL SERVICE.

For Domestic and International Use Label 107R, May 2014